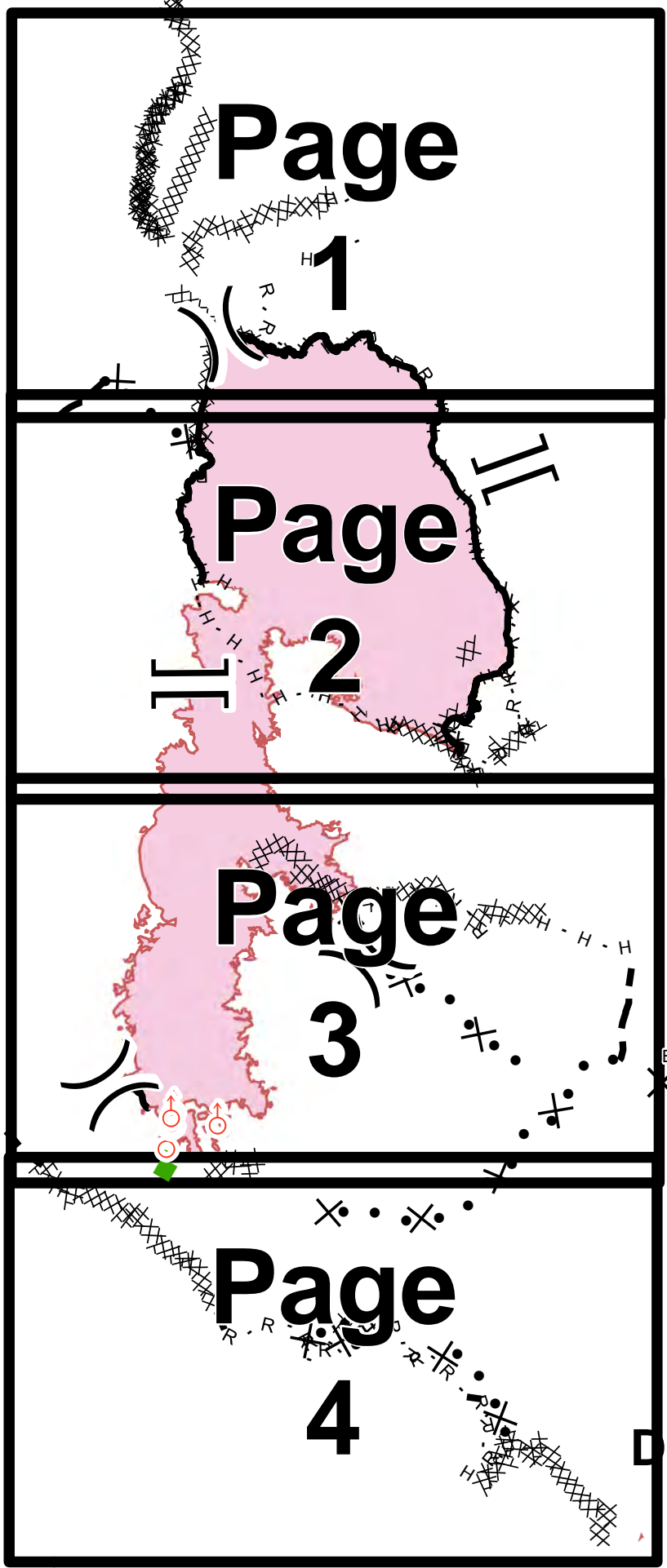


NAD 1983 UTM Zone 11N



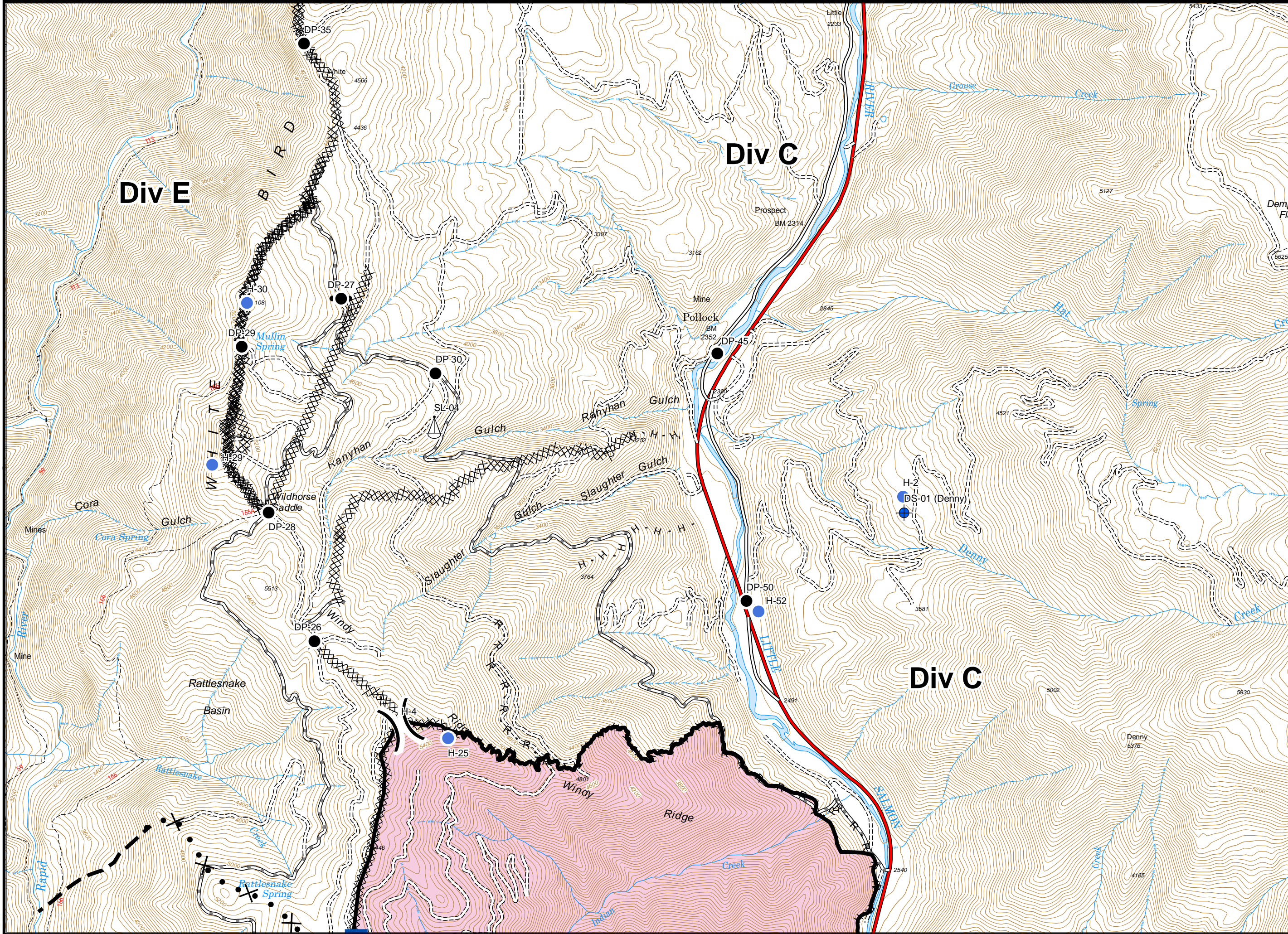
- Spot Fire
- Division Break
- Branch Break
- Completed Line
- Completed Dozer Line
- Completed Hand Line
- Road as Completed Line
- Line Break Completed
- Proposed Dozer Line
- Planned Fire Line
- Escape Route
- Wildfire Daily Fire Perimeter



NAD 1983 UTM Zone 11N



- ()** Division
- []** Branch
- Dip Site
- Drop Point
- Gate
- Helispot
- Mobile Weather Unit
- Sling Site
- Completed Line
- Completed Dozer Line
- H - H Completed Hand Line
- R - R Road as Completed Line
- Proposed Dozer Line
- Planned Fire Line
- Wildfire Daily Fire Perimeter



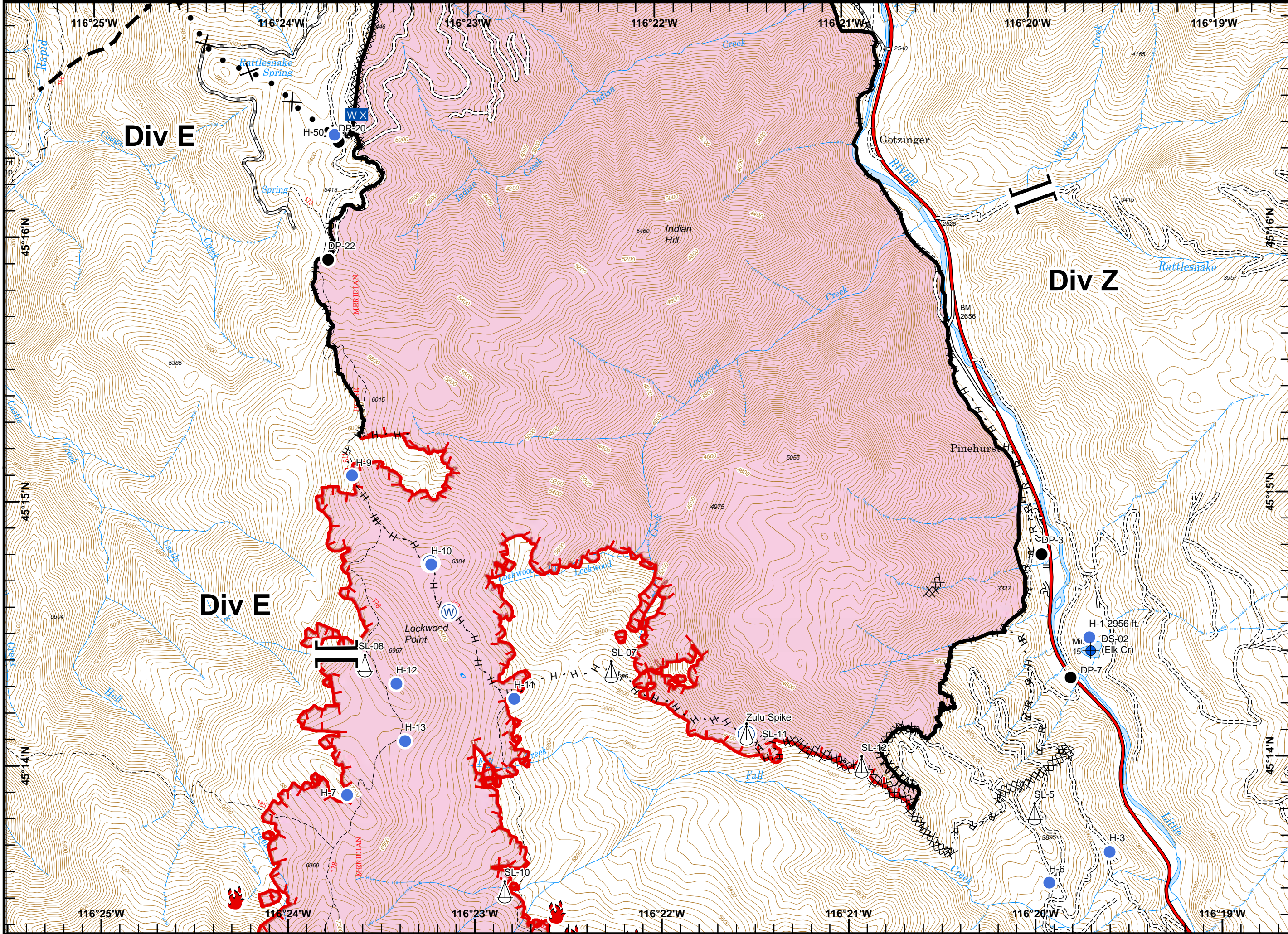
NAD 1983 UTM Zone 11N



) (Division
][Branch

- Camp
- Dip Site
- Drop Point
- Fire Location
- Helispot
- Mobile Weather Unit
- Sling Site
- Water Source
- Uncontrolled Fire Edge
- Completed Line
- Completed Dozer Line
- H - H Completed Hand Line
- R - R Road as Completed Line
- Line Break Completed
- Proposed Dozer Line
- Planned Fire Line
- Wildfire Daily Fire Perimeter

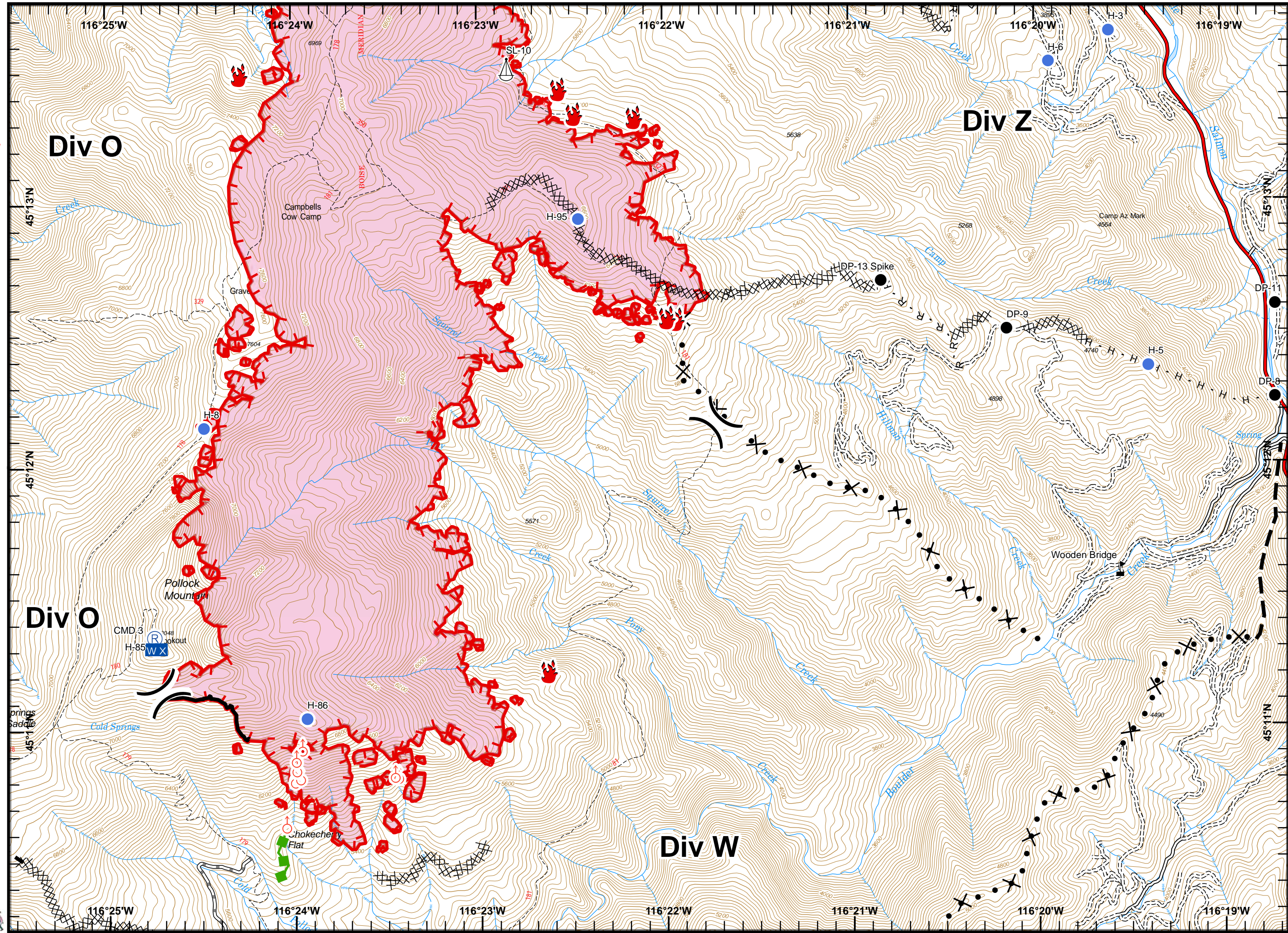
0 0.5 miles



NAD 1983 UTM Zone 11N



- () Division
- [] Branch
- Drop Point
- 🔥 Fire Location
- Helispot
- WX Mobile Weather Unit
- Ⓡ Repeater
- 📍 Sling Site
- ♂ Spot Fire
- 🚩 Value at Risk
- 🔴 Uncontrolled Fire Edge
- Completed Line
- XXXXX Completed Dozer Line
- H - H Completed Hand Line
- R - R Road as Completed Line
- ⊗ Proposed Dozer Line
- Planned Fire Line
- 🚶 Escape Route
- 🔴 Fire Perimeter

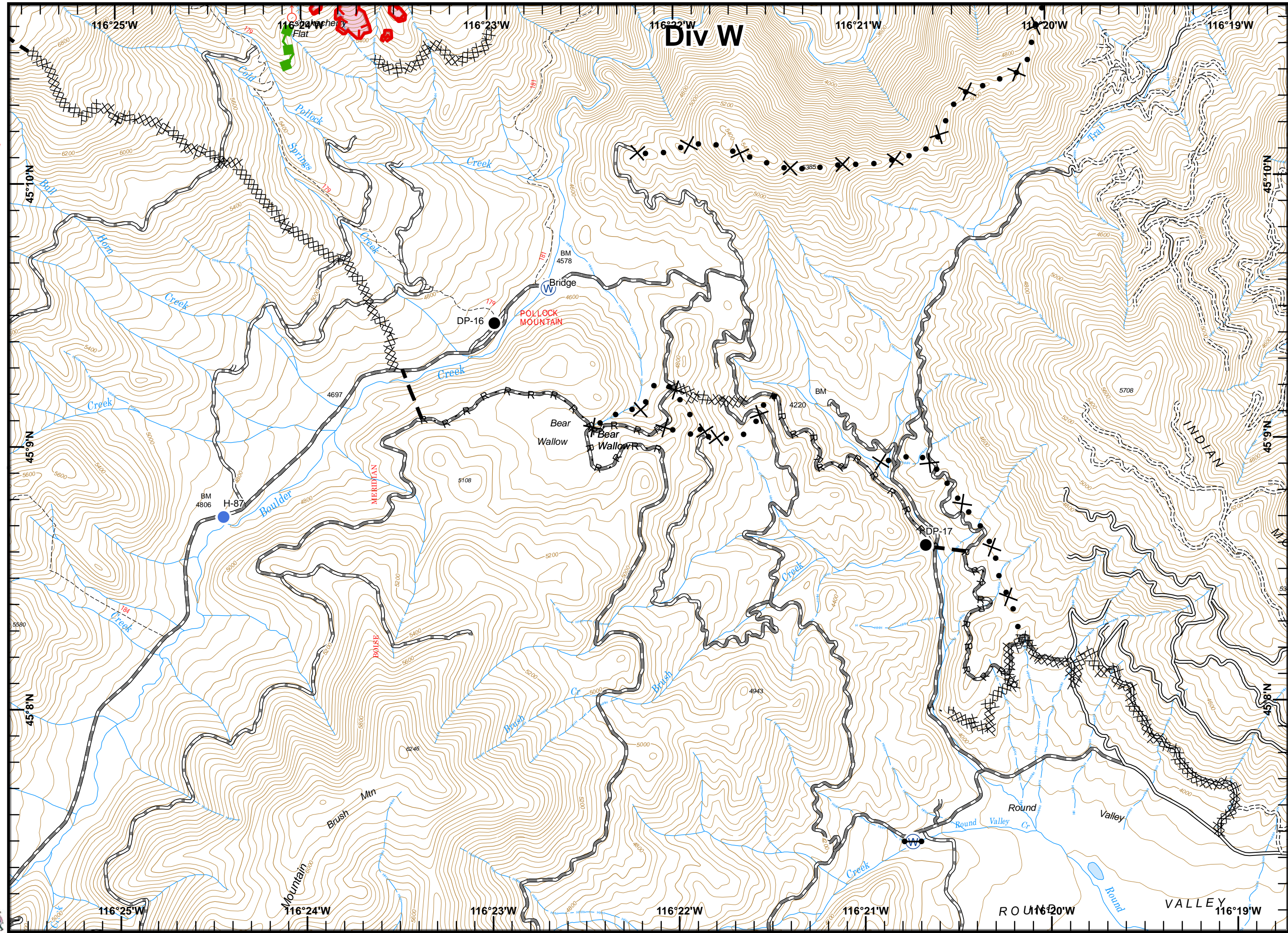


NAD 1983 UTM Zone 11N



)(Division
 [] Branch

- Drop Point
- Gate
- Helispot
- ♂ Spot Fire
- W Water Source
- ▲ Value at Risk
- ┌ Uncontrolled Fire Edge
- XXXXX Completed Dozer Line
- H - H Completed Hand Line
- R - R Road as Completed Line
- ⊗ ● Proposed Dozer Line
- Planned Fire Line
- Escape Route
- ▭ Wildfire Daily Fire Perimeter



Div W

ROUND VALLEY