

**NAD 1983 UTM Zone 11N**



- ( )** Division
- [ ]** Branch
- Dip Site
- Drop Point
- Gate
- Helispot
- Mobile Weather Unit
- Sling Site
- Completed Line
- Completed Dozer Line
- H - H Completed Hand Line
- R - R Road as Completed Line
- Proposed Dozer Line
- Planned Fire Line
- Wildfire Daily Fire Perimeter

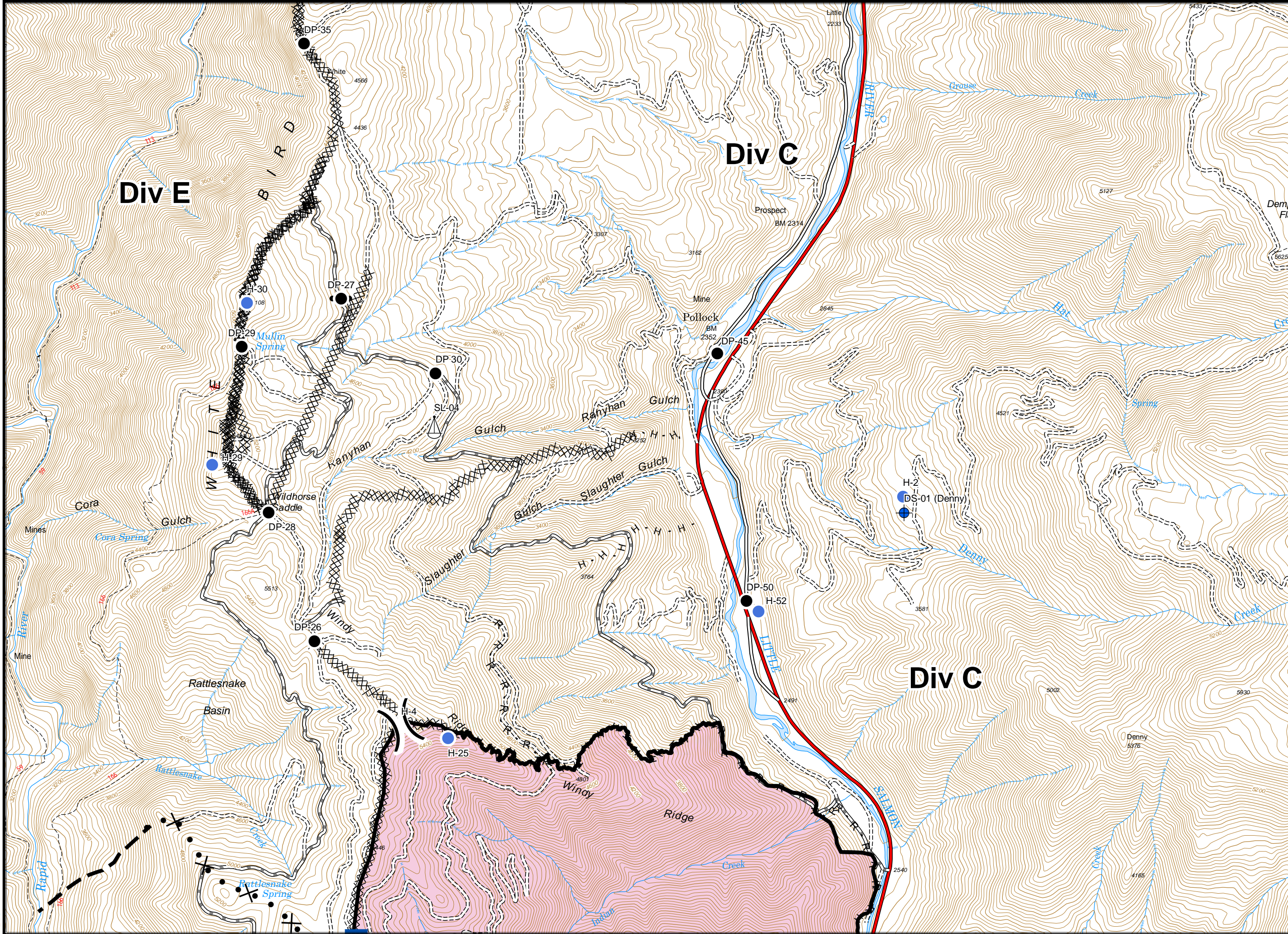
1

2

3

4

0 0.5  
Miles





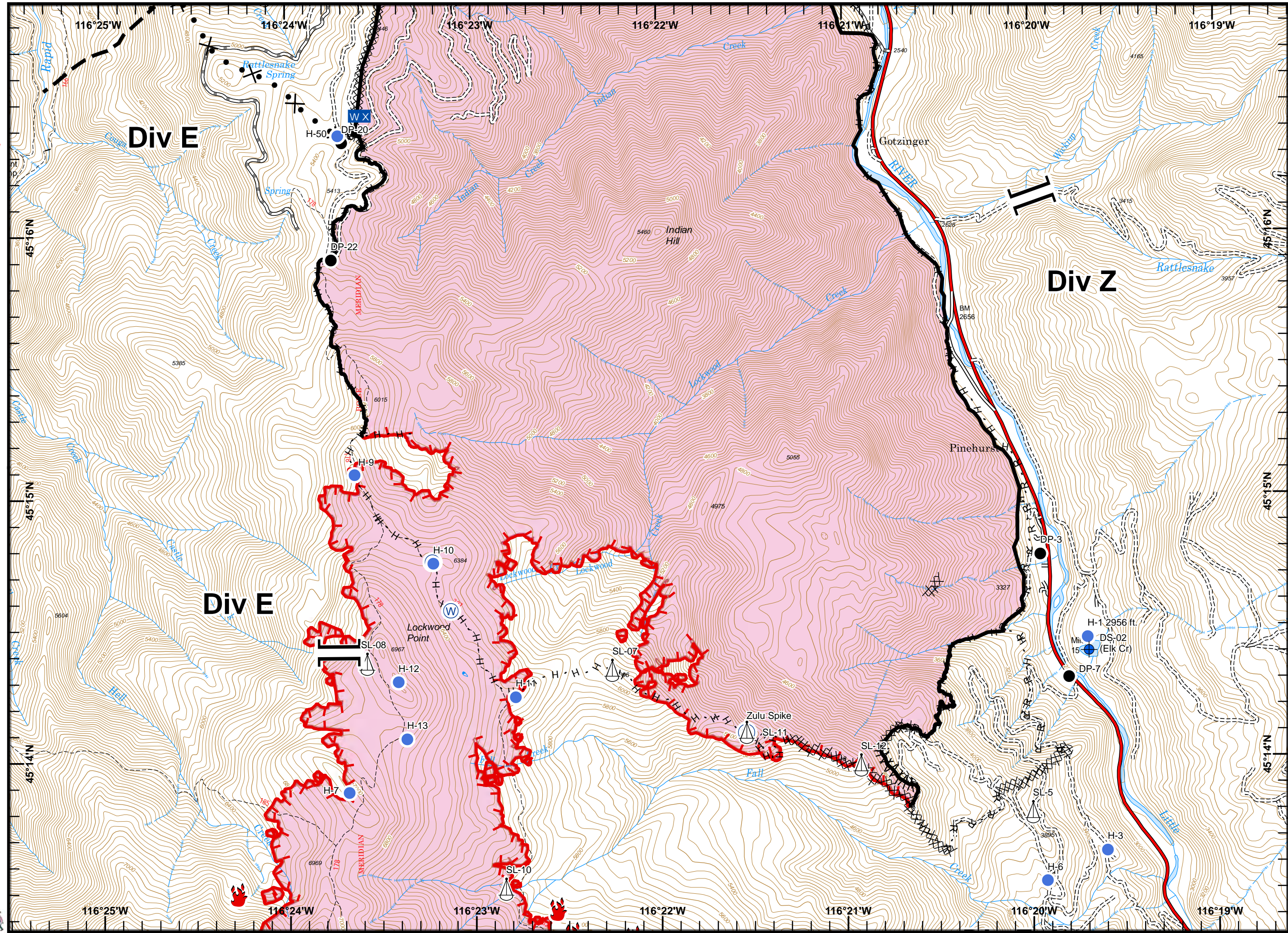
NAD 1983 UTM Zone 11N



) ( Division  
 ][ Branch

- Camp
- Dip Site
- Drop Point
- Fire Location
- Helispot
- Mobile Weather Unit
- Sling Site
- Water Source
- Uncontrolled Fire Edge
- Completed Line
- Completed Dozer Line
- H - H Completed Hand Line
- R - R Road as Completed Line
- Line Break Completed
- Proposed Dozer Line
- Planned Fire Line
- Wildfire Daily Fire Perimeter

0 0.5 miles

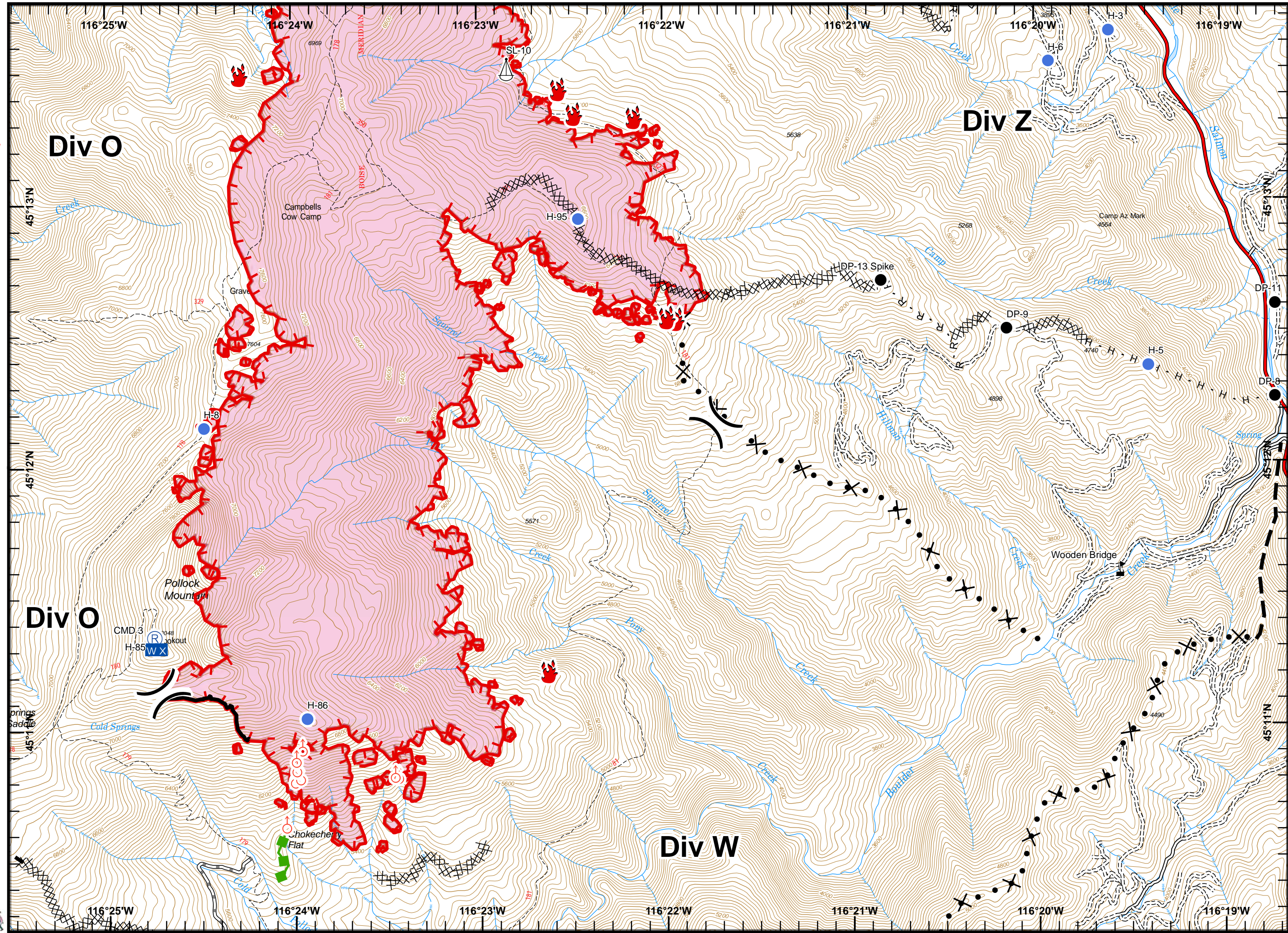




NAD 1983 UTM Zone 11N



- ( ) Division
- [ ] Branch
- Drop Point
- 🔥 Fire Location
- Helispot
- WX Mobile Weather Unit
- Ⓜ Repeater
- 📍 Sling Site
- 📍 Spot Fire
- 🚩 Value at Risk
- 🔴 Uncontrolled Fire Edge
- Completed Line
- XXXXX Completed Dozer Line
- H - H Completed Hand Line
- R - R Road as Completed Line
- ⊗ Proposed Dozer Line
- Planned Fire Line
- 🚶 Escape Route
- 🔴 Fire Perimeter





**NAD 1983 UTM Zone 11N**



**) ( Division  
[ ] Branch**

- Drop Point
- Gate
- Helispot
- ♂ Spot Fire
- W Water Source
- ▲ Value at Risk
- Uncontrolled Fire Edge
- XXXXX Completed Dozer Line
- H - H Completed Hand Line
- R - R Road as Completed Line
- ⊗ ● Proposed Dozer Line
- Planned Fire Line
- Escape Route
- Wildfire Daily Fire Perimeter

