

*NAD 1983 UTM Zone 11N*



- Closure
- Spot Fire
- Division Break
- Completed Line
- Completed Dozer Line
- Completed Hand Line
- Road as Completed Line
- Line Break Completed
- Proposed Dozer Line
- Planned Fire Line
- Escape Route
- Wildfire Daily Fire Perimeter



**Page 1**

**Page 2**

**Page 3**

**Page 4**

**Div O**

**Div Z**

**Div W**

Bridge out

**NAD 1983 UTM Zone 11N**



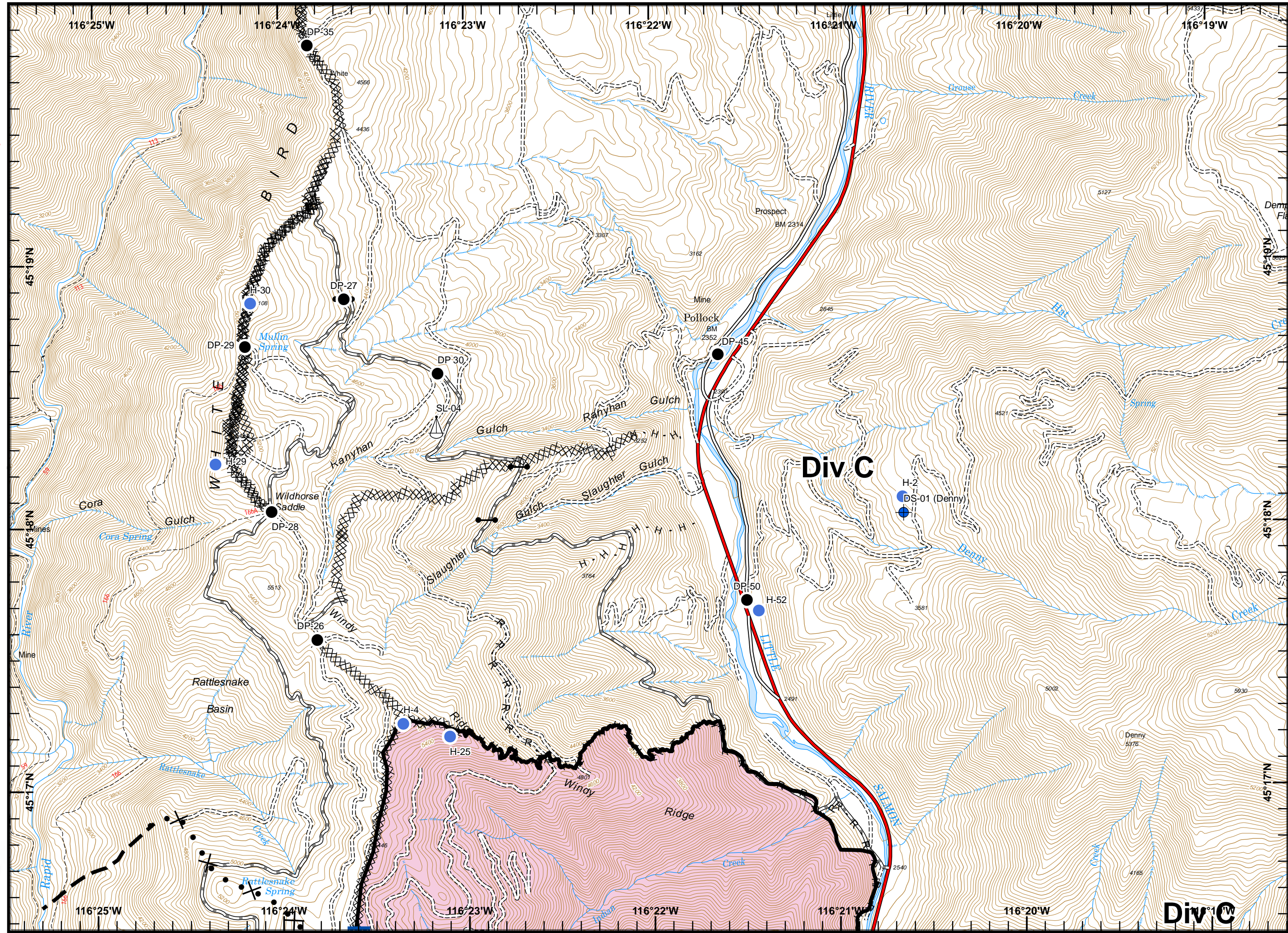
- ( )** Division
- [ ]** Branch
- Dip Site
- Drop Point
- Gate
- Helispot
- Mobile Weather Unit
- Sling Site
- Completed Line
- Completed Dozer Line
- H - H** Completed Hand Line
- R - R** Road as Completed Line
- Proposed Dozer Line
- Planned Fire Line
- Wildfire Daily Fire Perimeter

1

2

3

4



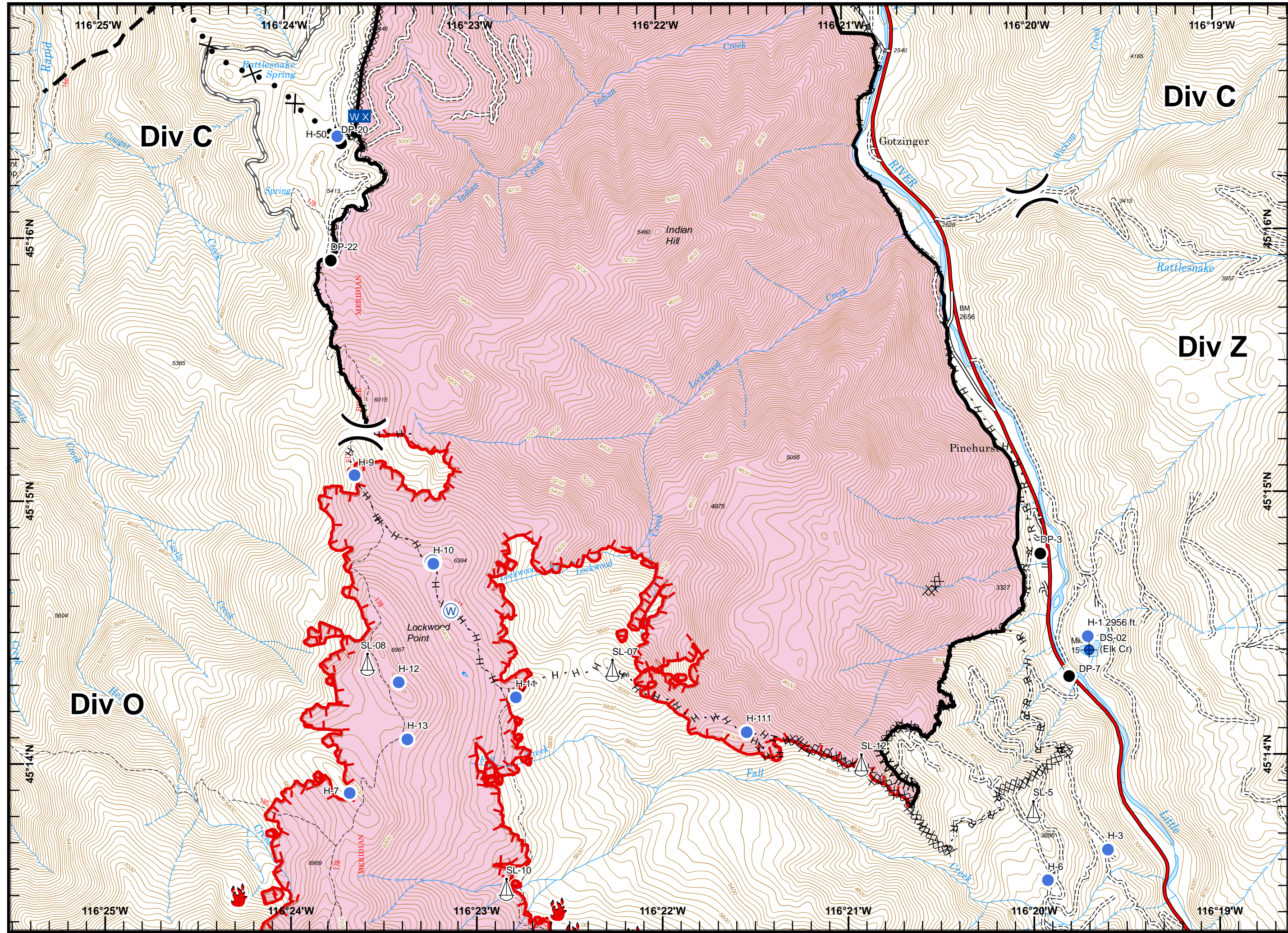
**Div C**

NAD 1983 UTM Zone 11N



- ( ) Division
- [ ] Branch
- Dip Site
- Drop Point
- Fire Location
- Helispot
- Mobile Weather Unit
- Sling Site
- Water Source
- Uncontrolled Fire Edge
- Completed Line
- Completed Dozer Line
- H - H Completed Hand Line
- R - R Road as Completed Line
- Line Break Completed
- Proposed Dozer Line
- Planned Fire Line
- Wildfire Daily Fire Perimeter

0 0.5 miles



NAD 1983 UTM Zone 11N

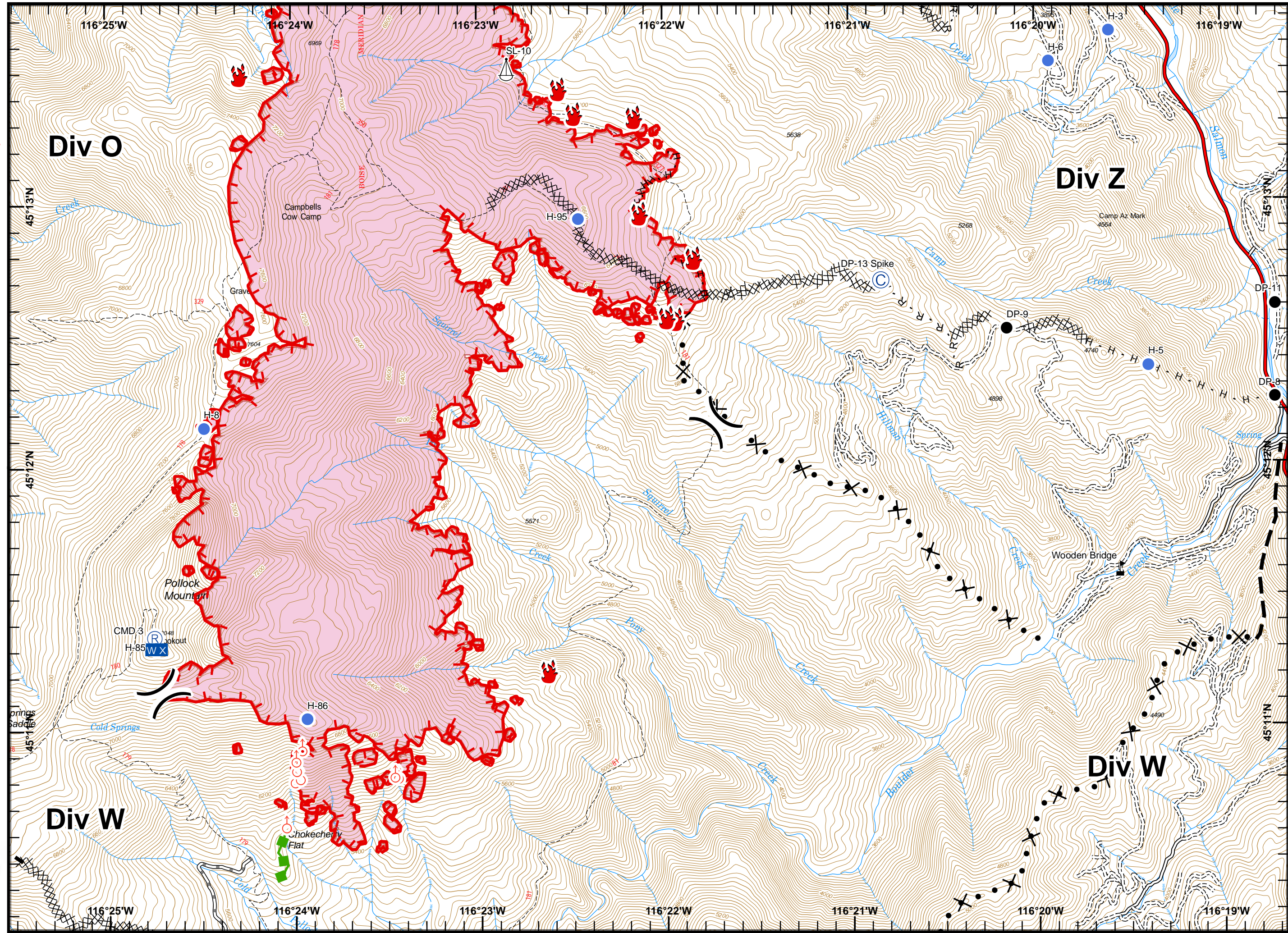


)( Division  
 ][ Branch

- Camp
- Drop Point
- Fire Location
- Helispot
- Mobile Weather Unit
- Repeater
- Sling Site
- Spot Fire
- Value at Risk
- Uncontrolled Fire Edge
- Completed Dozer Line
- H - H Completed Hand Line
- R - R Road as Completed Line
- Proposed Dozer Line
- Planned Fire Line
- Escape Route

Fire Perimeter

0 0.5 miles



NAD 1983 UTM Zone 11N



- ( ) Division
- [ ] Branch
- Drop Point
- Gate
- Helispot
- ♂ Spot Fire
- W Water Source
- ▲ Value at Risk
- ┌ Uncontrolled Fire Edge
- XXXXX Completed Dozer Line
- H - H Completed Hand Line
- R - R Road as Completed Line
- ✕ ● Proposed Dozer Line
- Planned Fire Line
- Escape Route
- ▭ Wildfire Daily Fire Perimeter

0 0.5 miles

