













NAD 1983 UTM Zone 11N



-  Closure
-  Spot Fire
-  Division Break
-  Completed Line
-  Completed Dozer Line
-  H - H Completed Hand Line
-  R - R Road as Completed Line
-  Line Break Completed
-  Proposed Dozer Line
-  Planned Fire Line
-  Escape Route
-  Wildfire Daily Fire Perimeter



Page
1

Page
2

Page
3

Page
4

Div C

Div O

Div Z

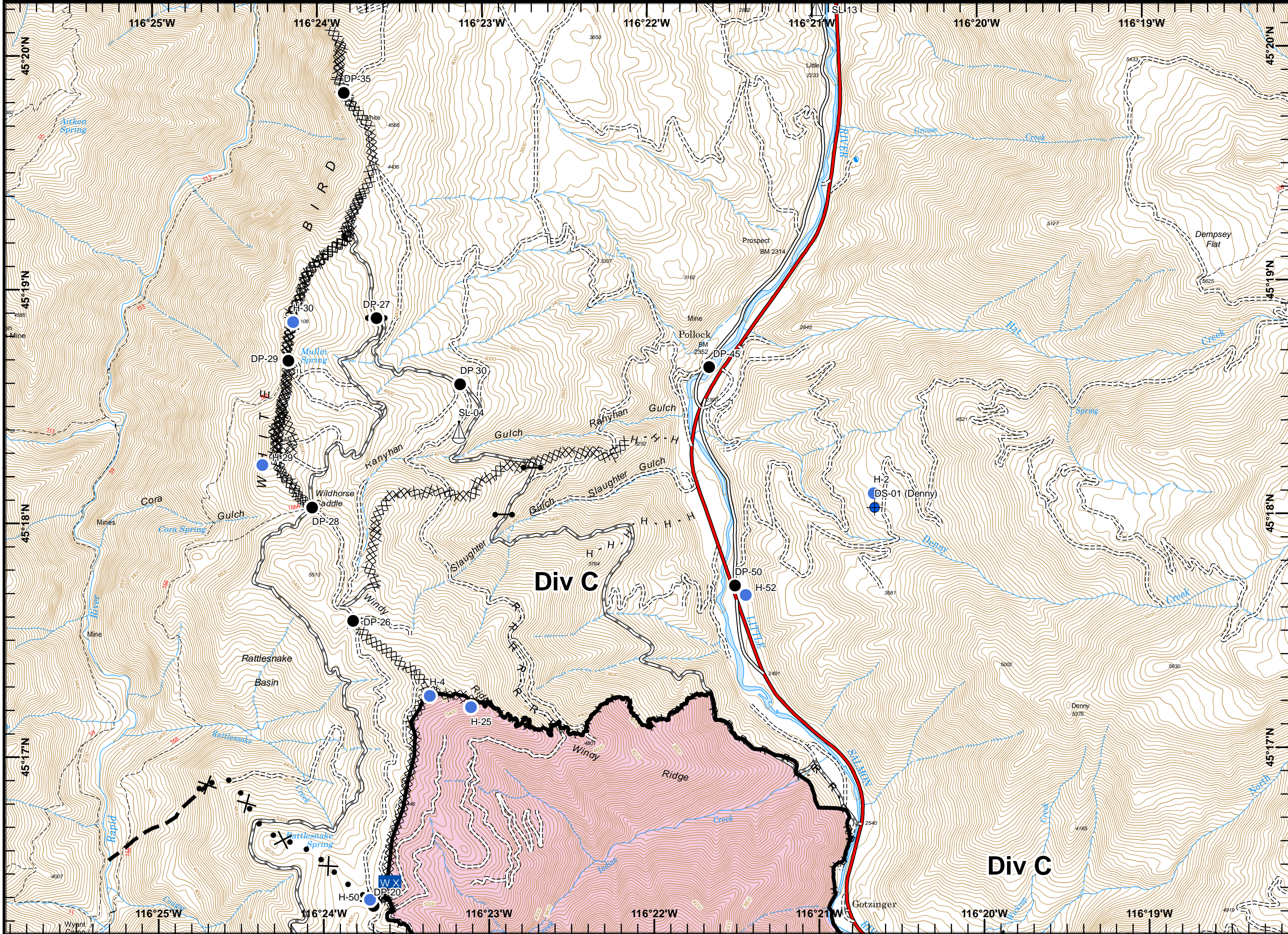
Div W

Bridge out

NAD 1983 UTM Zone 11N



- ()** Division
- []** Branch
- Dip Site
- Drop Point
- Gate
- Helispot
- Mobile Weather Unit
- Sling Site
- Completed Line
- Completed Dozer Line
- H - H Completed Hand Line
- R - R Road as Completed Line
- Proposed Dozer Line
- Planned Fire Line
- Wildfire Daily Fire Perimeter



NAD 1983 UTM Zone 11N



**() Division
[] Branch**

- Dip Site
- Drop Point
- Fire Location
- Helispot
- Lookout
- Mobile Weather Unit
- Sling Site
- Water Source
- Uncontrolled Fire Edge
- Completed Line
- Completed Dozer Line
- Completed Hand Line
- Road as Completed Line
- Line Break Completed
- Proposed Dozer Line
- Planned Fire Line
- Wildfire Daily Fire Perimeter

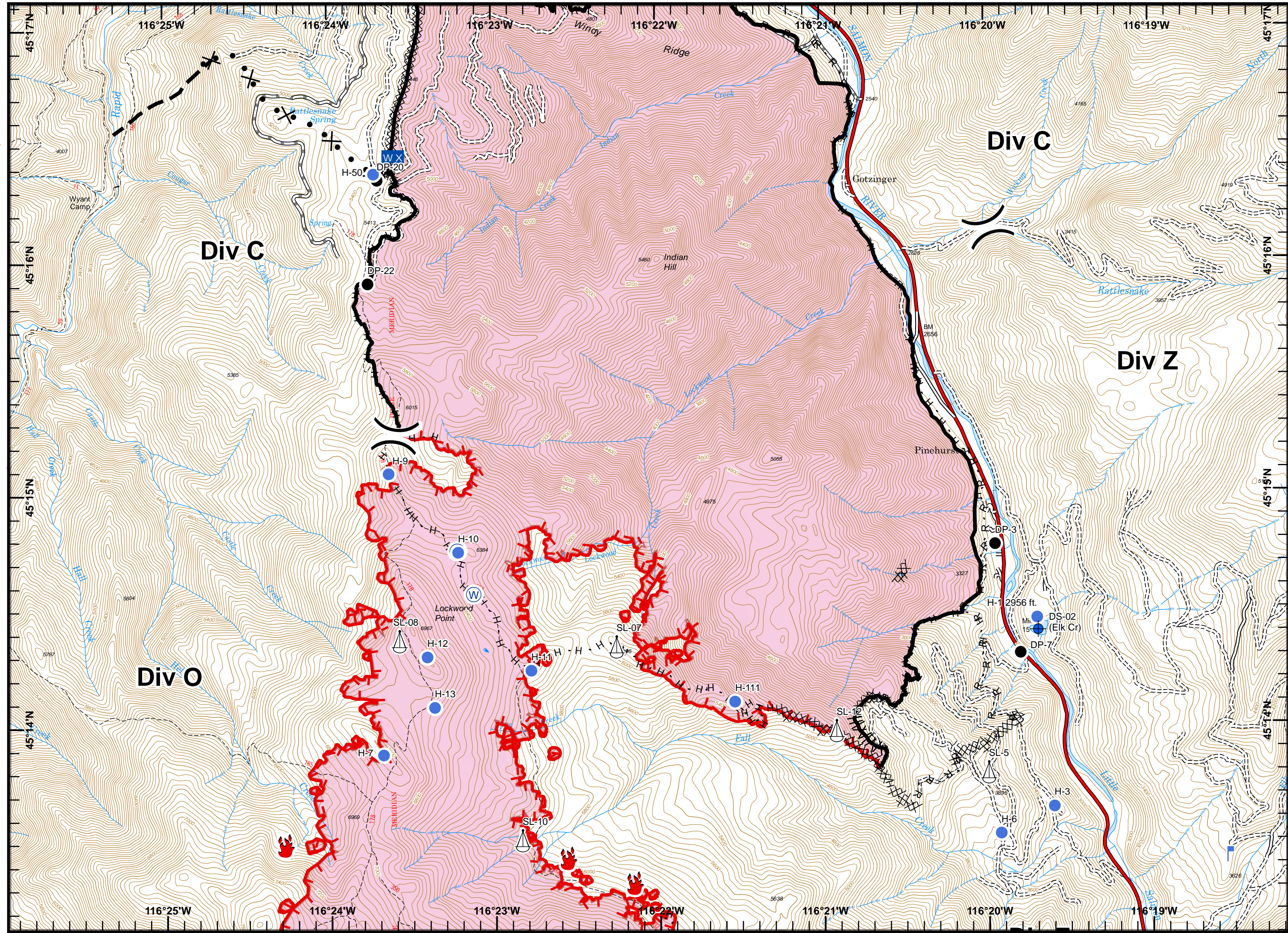
1

2

3

4

0 0.5
miles

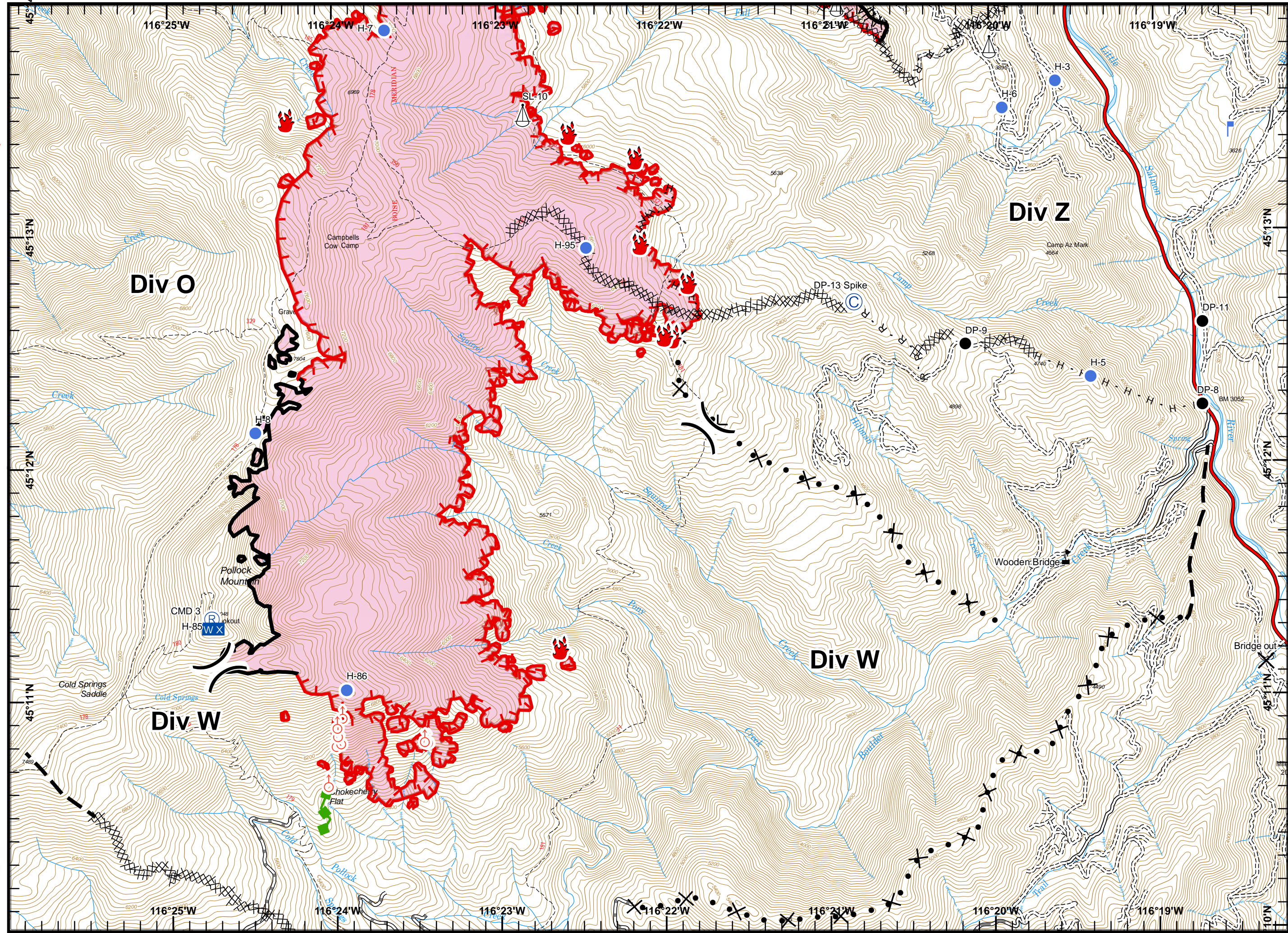


NAD 1983 UTM Zone 11N



- ()** Division
- []** Branch
- Camp
- Closure
- Drop Point
- Fire Location
- Helispot
- Lookout
- Mobile Weather Unit
- Repeater
- Sling Site
- Spot Fire
- Value at Risk
- Uncontrolled Fire Edge
- Completed Line
- Completed Dozer Line
- Completed Hand Line
- Completed Road

0 0.5 miles



NAD 1983 UTM Zone 11N



- ()** Division
- []** Branch
- Dip Site
- Drop Point
- Gate
- Helispot
- Mobile Weather Unit
- Spot Fire
- Water Source
- Value at Risk
- Uncontrolled Fire Edge
- Completed Dozer Line
- H - H Completed Hand Line
- R - R Road as Completed Line
- Proposed Dozer Line
- Planned Fire Line
- Escape Route
- Wildfire Daily Fire Perimeter

0 0.5 miles

