

**NAD 1983 UTM Zone 11N**



- ( )** Division
- [ ]** Branch
- Dip Site
- Drop Point
- Gate
- Helispot
- Mobile Weather Unit
- Sling Site
- Completed Line
- Completed Dozer Line
- H - H** Completed Hand Line
- R - R** Road as Completed Line
- Proposed Dozer Line
- Planned Fire Line
- Wildfire Daily Fire Perimeter

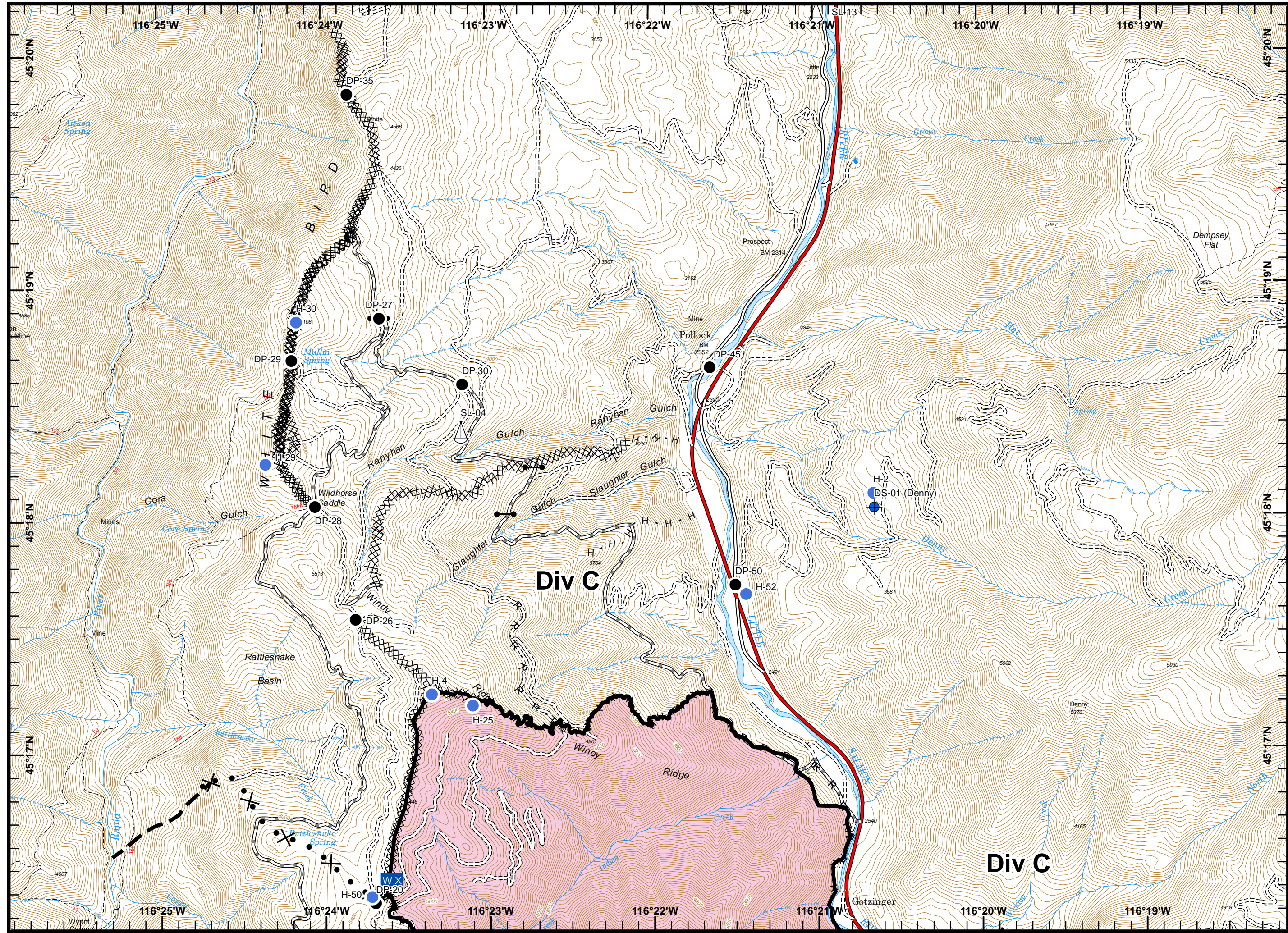
1

2

3

4

0 0.5  
miles



NAD 1983 UTM Zone 11N



)( Division  
 ][ Branch

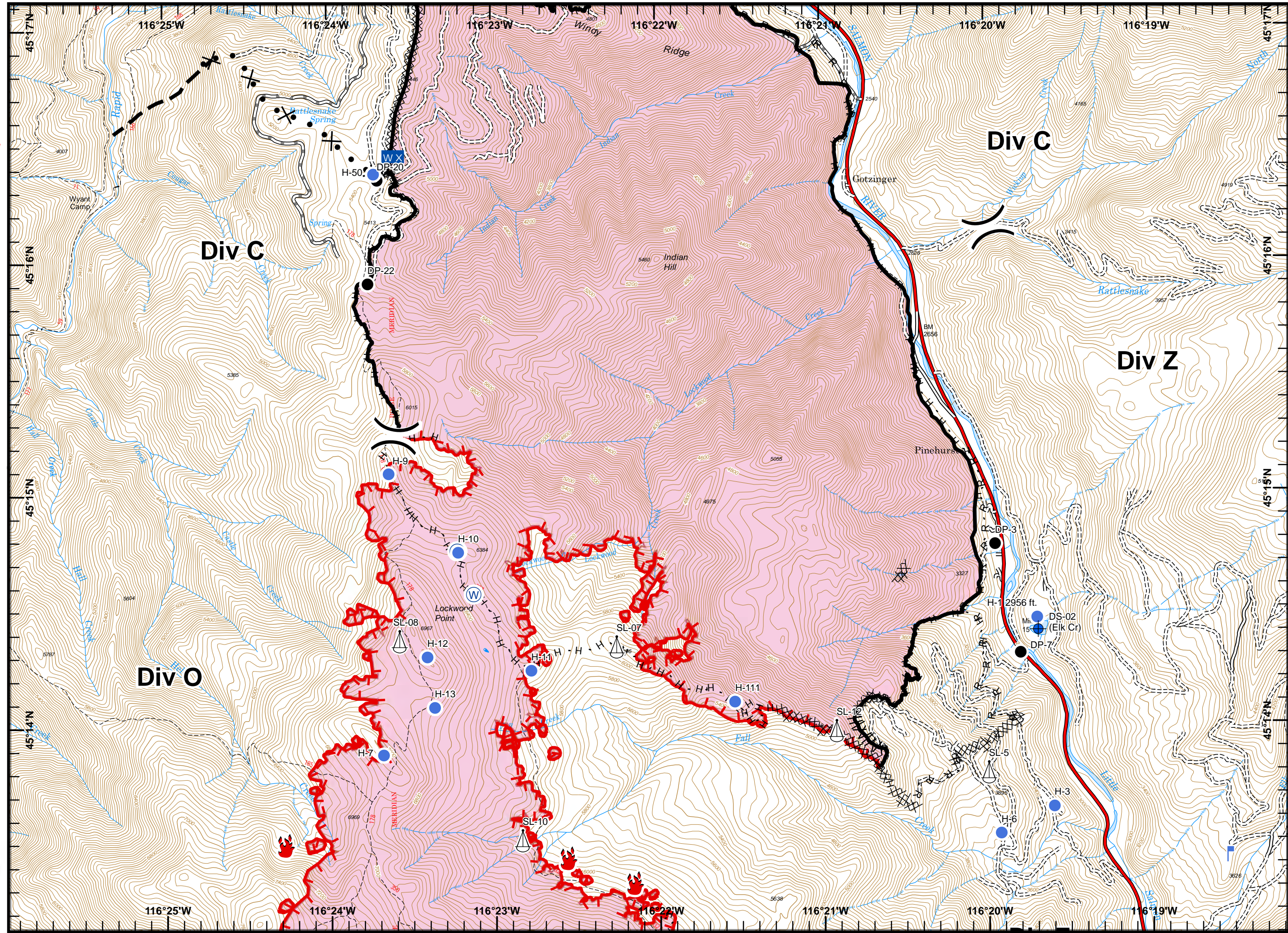
- Dip Site
- Drop Point
- Fire Location
- Helispot
- Lookout
- Mobile Weather Unit
- Sling Site
- Water Source
- Uncontrolled Fire Edge
- Completed Line
- Completed Dozer Line
- Completed Hand Line
- Road as Completed Line
- Line Break Completed
- Proposed Dozer Line
- Planned Fire Line
- Wildfire Daily Fire Perimeter

1

2

3

4



**NAD 1983 UTM Zone 11N**

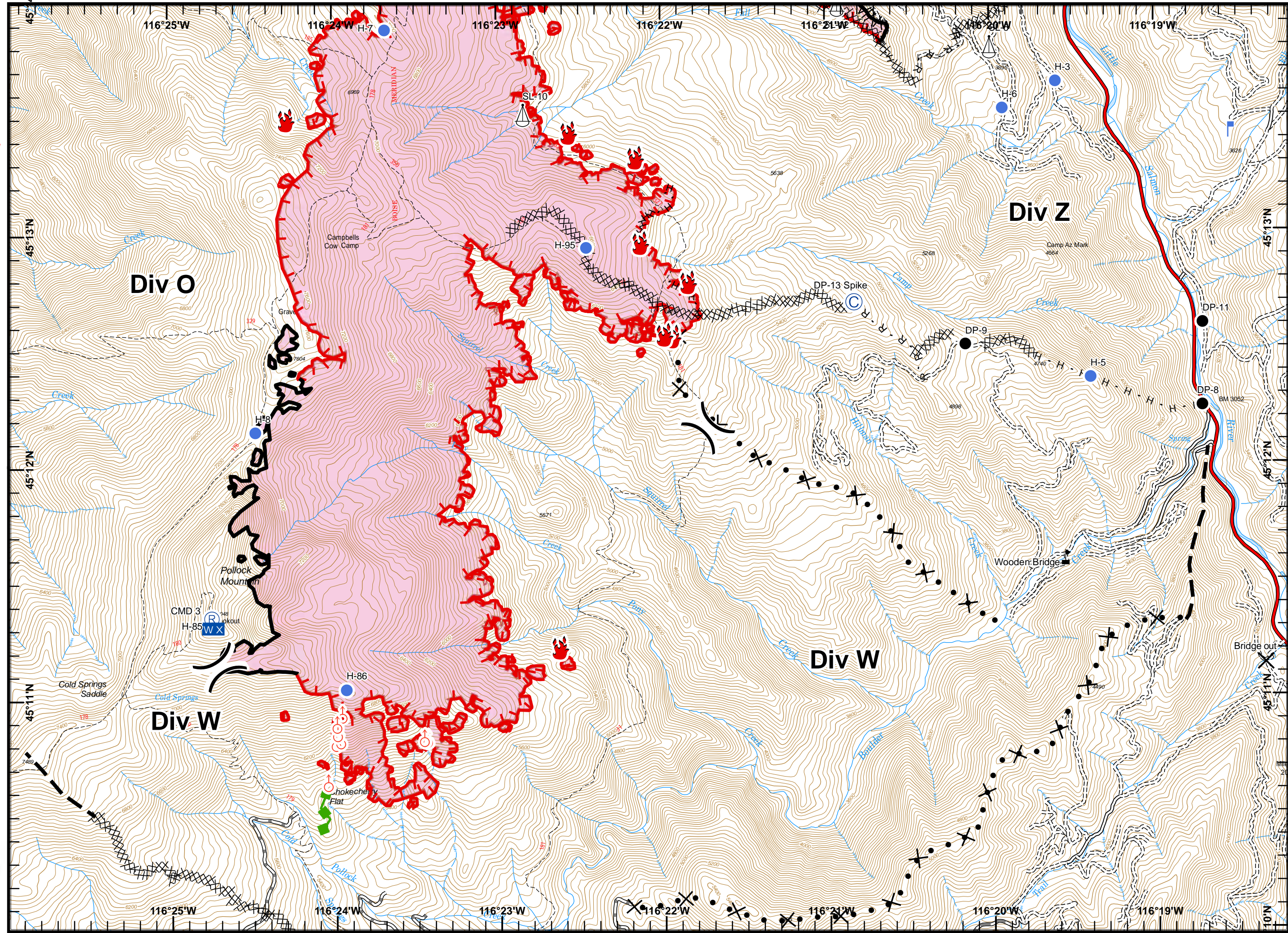


- ( )** Division
- [ ]** Branch
- C** Camp
- X** Closure
- Drop Point
- 🔥** Fire Location
- Helispot
- 🚒** Lookout
- WX** Mobile Weather Unit
- R** Repeater
- 📍** Sling Site
- 📍** Spot Fire
- 🚒** Value at Risk
- 🔥** Uncontrolled Fire Edge
- Completed Line
- XXXX** Completed Dozer Line
- H - H** Completed Hand Line
- R - R** Road as Completed Line

1
2
3
4

Completed  
Dozer Line  
Line  
Fire Perimeter

0 0.5 miles



**NAD 1983 UTM Zone 11N**



- ( )** Division
- [ ]** Branch
- Dip Site
- Drop Point
- Gate
- Helispot
- Mobile Weather Unit
- Spot Fire
- Water Source
- Value at Risk
- Uncontrolled Fire Edge
- Completed Dozer Line
- H - H Completed Hand Line
- R - R Road as Completed Line
- Proposed Dozer Line
- Planned Fire Line
- Escape Route
- Wildfire Daily Fire Perimeter

0 0.5 miles

