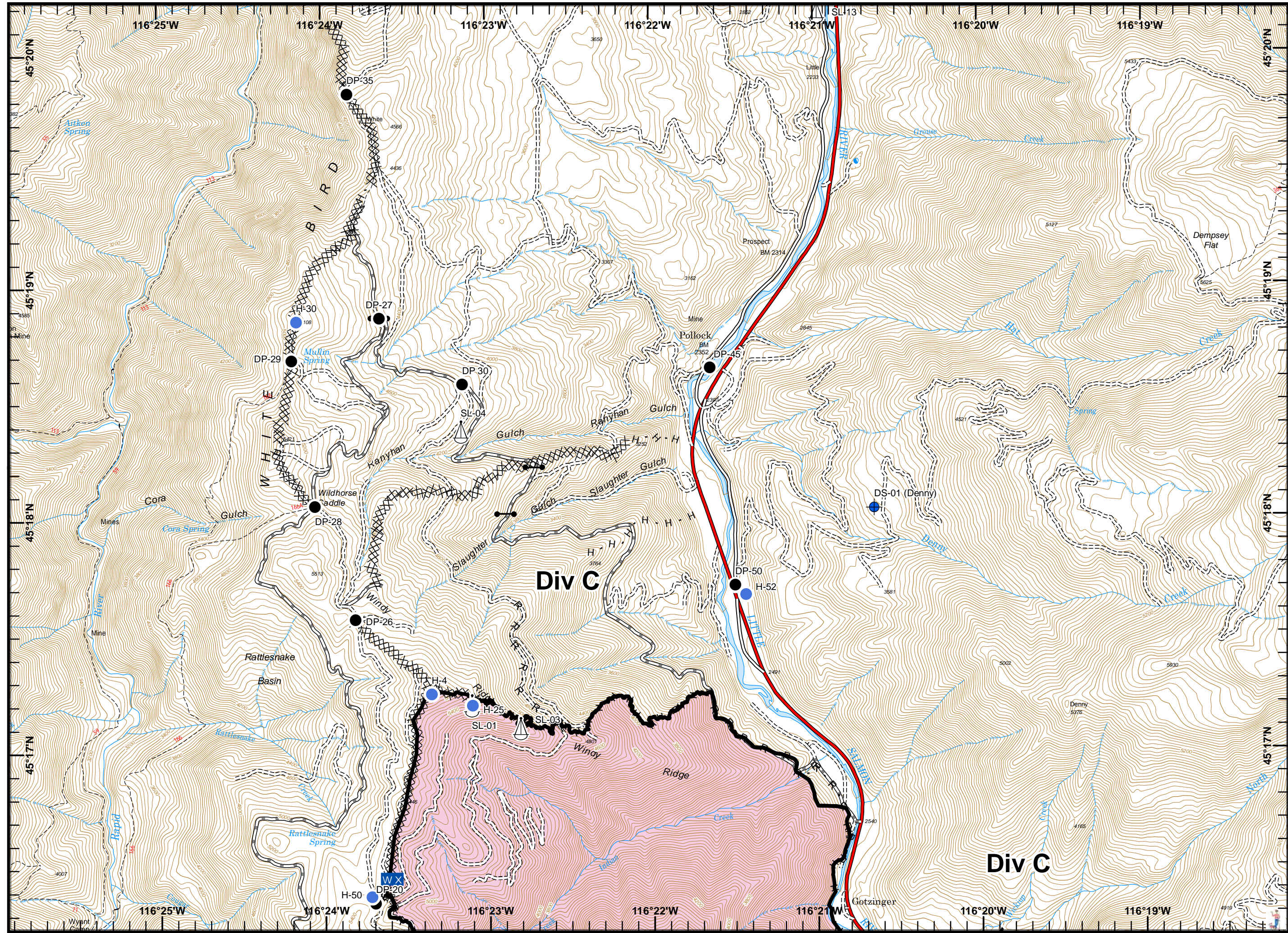


NAD 1983 UTM Zone 11N



-) (Division
- || Branch
- Dip Site
- Drop Point
- Gate
- Helispot
- W X Mobile Weather Unit
- ⚓ Sling Site
- Completed Line
- XXXX Completed Dozer Line
- H - Completed Hand Line
- R - Road as Completed Line
- Wildfire Daily Fire Perimeter

0 0.5 miles

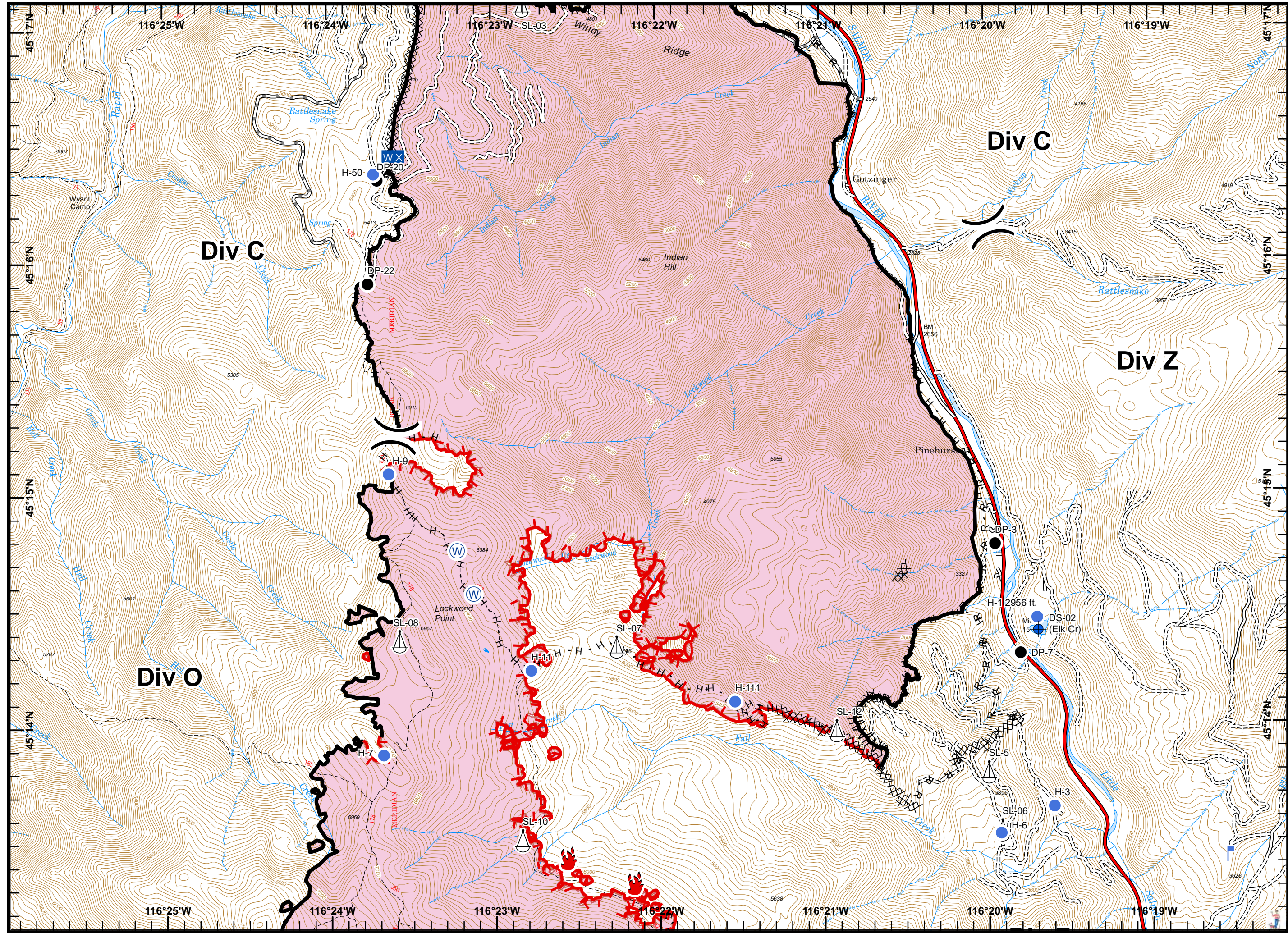


NAD 1983 UTM Zone 11N



-) (Division
- || Branch
- Dip Site
- Drop Point
- 🔥 Fire Location
- Helispot
- 📏 Lookout
- WX Mobile Weather Unit
- 📏 Sling Site
- 🌊 Water Source
- 🔴 Uncontrolled Fire Edge
- Completed Line
- XXXX Completed Dozer Line
- H - Completed Hand Line
- R - Road as Completed Line
- ⌘ Line Break Completed
- Planned Fire Line
- 🟡 Wildfire Daily Fire Perimeter

0 0.5 miles

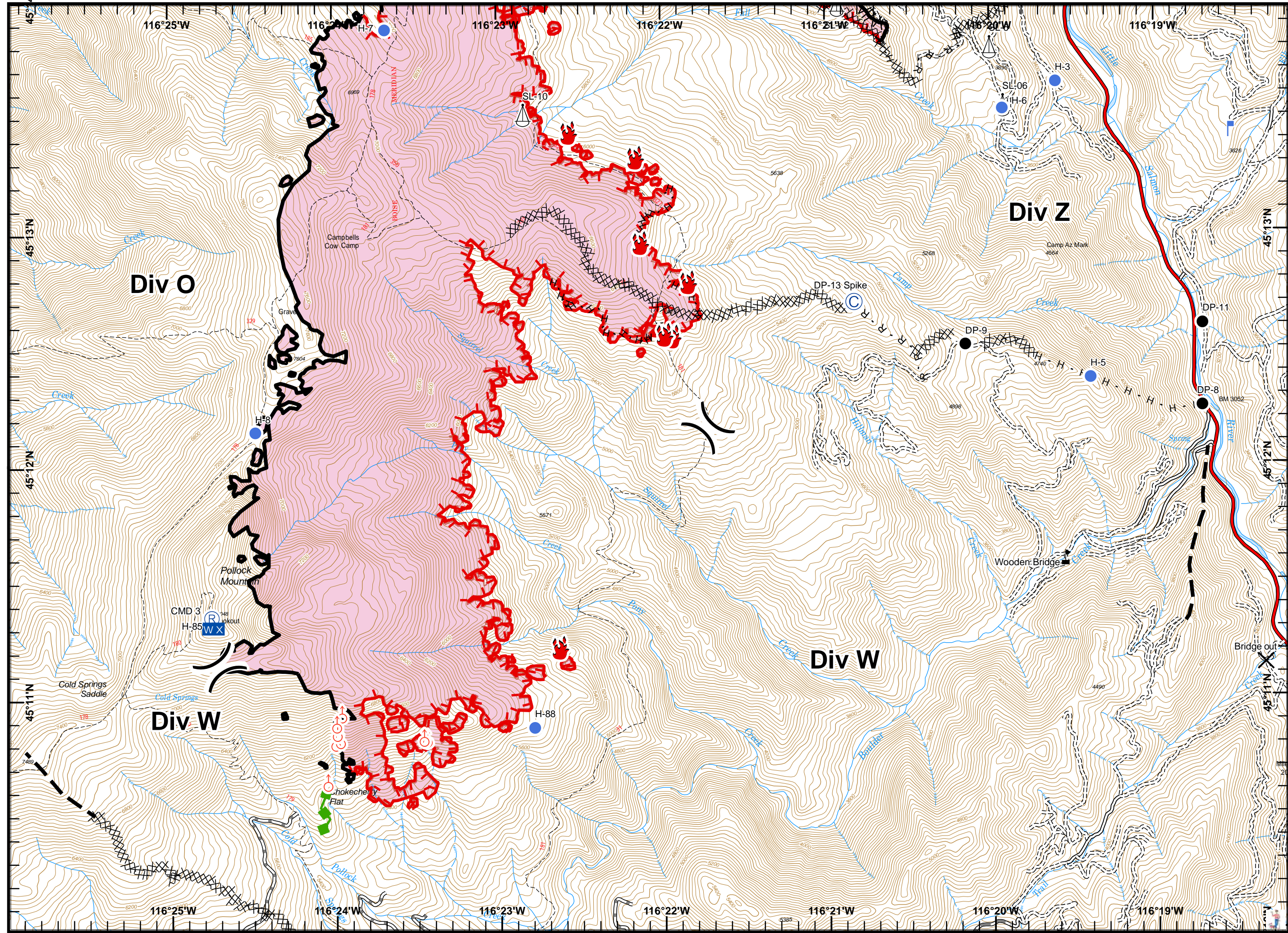


NAD 1983 UTM Zone 11N



-) (Division
- || Branch
- ⊙ Camp
- ✕ Closure
- Drop Point
- 🔥 Fire Location
- Helispot
- 🚒 Lookout
- W X Mobile Weather Unit
- Ⓡ Repeater
- 📍 Sling Site
- ♂ Spot Fire
- 🚩 Value at Risk
- 🔴 Uncontrolled Fire Edge
- Completed Line
- XXXX Completed Dozer Line
- H · Completed Hand Line
- R · Road as Completed Line
- ⌘ Line Break Completed
- Planned Fire Line
- 🚚 Escape Route
- 🟡 Wildfire Daily Fire Perimeter

0 0.5 miles



NAD 1983 UTM Zone 11N



-) (Division
-]] Branch
- X Closure
- ⊕ Dip Site
- Drop Point
- ⊙ Gate
- Helispot
- W X Mobile Weather Unit
- ⊕ Spot Fire
- ⊕ Water Source
- ⚠ Value at Risk
- ▬ Uncontrolled Fire Edge
- ▬ Completed Line
- XXXX Completed Dozer Line
- H - Completed Hand Line
- R - Road as Completed Line
- ▬ Planned Fire Line
- ▬ Escape Route
- ▬ Wildfire Daily Fire Perimeter

