

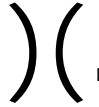









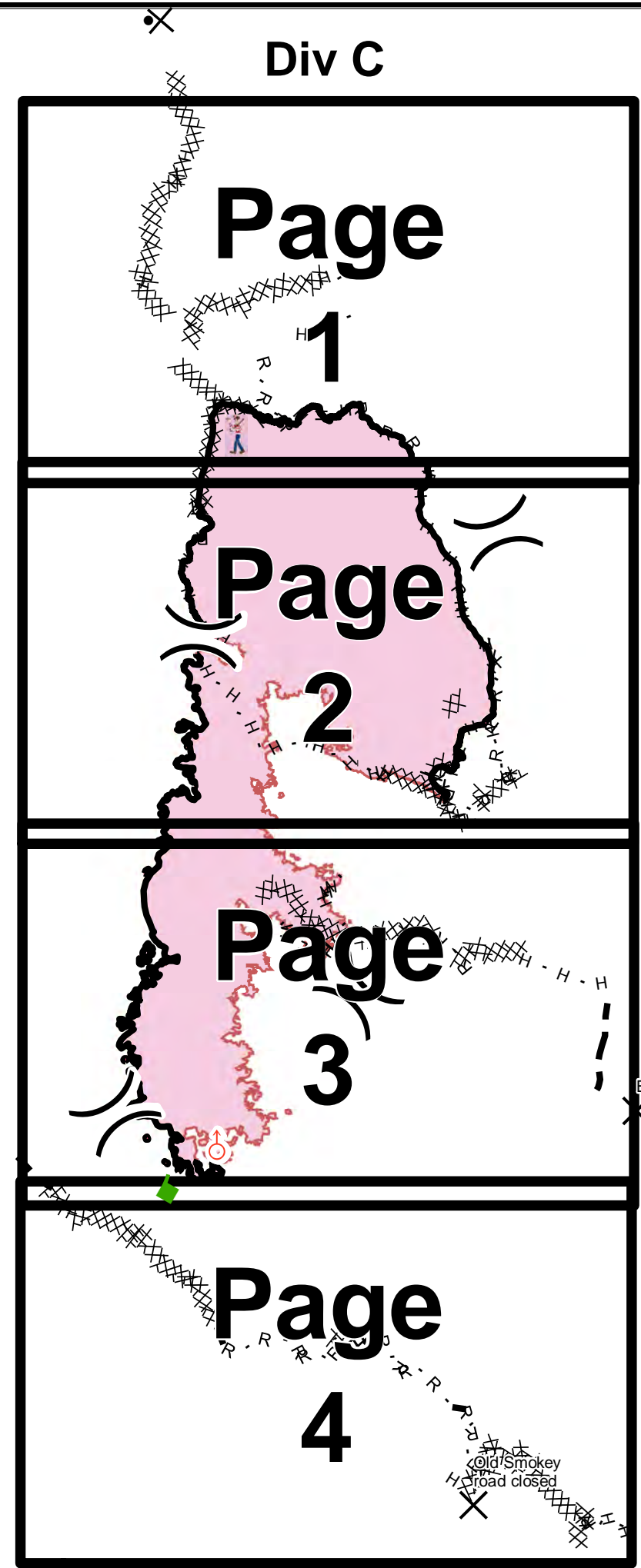



NAD 1983 UTM Zone 11N



-  Closure
-  Spot Fire
-  Division Break
-  Completed Line
-  Completed Dozer Line
-  H - H Completed Hand Line
-  R - R Road as Completed Line
-  Line Break Completed
-  Proposed Dozer Line
-  Planned Fire Line
-  Escape Route
-  Wildfire Daily Fire Perimeter



Page 1

Page 2

Page 3

Page 4

Div C

Div O

Div Z

Div W

Bridge out

Old Smokey Road closed