





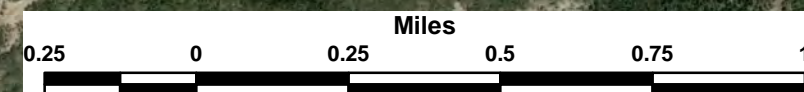
Reynolds Lake MT-BRF-018084  
Infrared Map

Flown July 20, 2018 @ 2326 MDT  
Calculated Acres: 806

-  Heat Perimeter
-  Intense Heat
-  Scattered Heat
-  Isolated Heat Source



S. Stitt, IRIN



Sources: Esri, HERE, Garmin, Intermap, increment P Corp., GEBCO, USGS, FAO, NPS, NRCAN, GeoBase, IGN, Kadaster NL, Ordnance Survey, Esri Japan, METI, Esri China (Hong Kong), swisstopo, © OpenStreetMap contributors, and the GIS User Community, Sources: Esri, DigitalGlobe, GeoEye, Earthstar Geographics, CNES/Airbus DS, USDA, USGS, AeroGRID, IGN, and the GIS User Community