

Shellrock Fire Air Operations Map 8/14/2018




Base	Latitude	Longitude
ICP	46 57.309	-111 56.171
Wolf Creek Helibase	47 1.412	-112 0.593
Posey Spike Camp	46 55.988	-111 43.277
Red Roof Spike Camp	46 57.363	-111 45.501
Ox Bow Ranch Airport	46 58.767	-112 0.314


LEWIS & CLARK

CASCADE

Legend

- Shellrock 8/13/2018
- Shellrock ICP
- Powerlines
- Wolf Creek Helibase
- Refined Oil
- Spike Camp Access
- Spike Camps
- Division Breaks



Map Created by L. Hertz
DNRC GIS Fire Duty Officer dnrcgisfire@mt.gov

