















**Shellrock Fire
Air Operations
2018MTCES155
Est. Acres: 400.7
08.15.18**

| Base | Latitude | Longitude |
|----------------------|-----------|-------------|
| ICP | 46 56.463 | -111 55.057 |
| Helibase | 46 56.331 | -111 54.767 |
| Wolf Creek Helibase | 47 1.412 | -112 0.593 |
| Helispot 1 | 46 55.95 | -111 44.5 |
| Helispot 2 | 46 55.11 | -111 42.98 |
| Helispot 3 | 46 56.13 | -111 43.12 |
| Helispot 4 | 46 57.363 | -111 45.501 |
| Shepherd Cabin | 46 55.988 | -111 43.277 |
| Dip Site | 46 56.21 | -111 40.98 |
| Ox Bow Ranch Airport | 46 58.767 | -112 0.314 |

-  Powerlines
-  Refined Oil
-  Shellrock 8/13/2018
-  Drop Point
-  Dip Site
-  Division Break
-  Helispot
-  Helibase
-  ICP
-  Spike Camp
-  Repeater
-  Staging Area

COUNTY ASSIST TEAM

DNRC

MONTANA DNRC



Miles
 0 0.5 1 2

GIS Duty Officer
 L. Hertz
 406-542-4340
 DNRCGISFIRE@MT.GOV

