











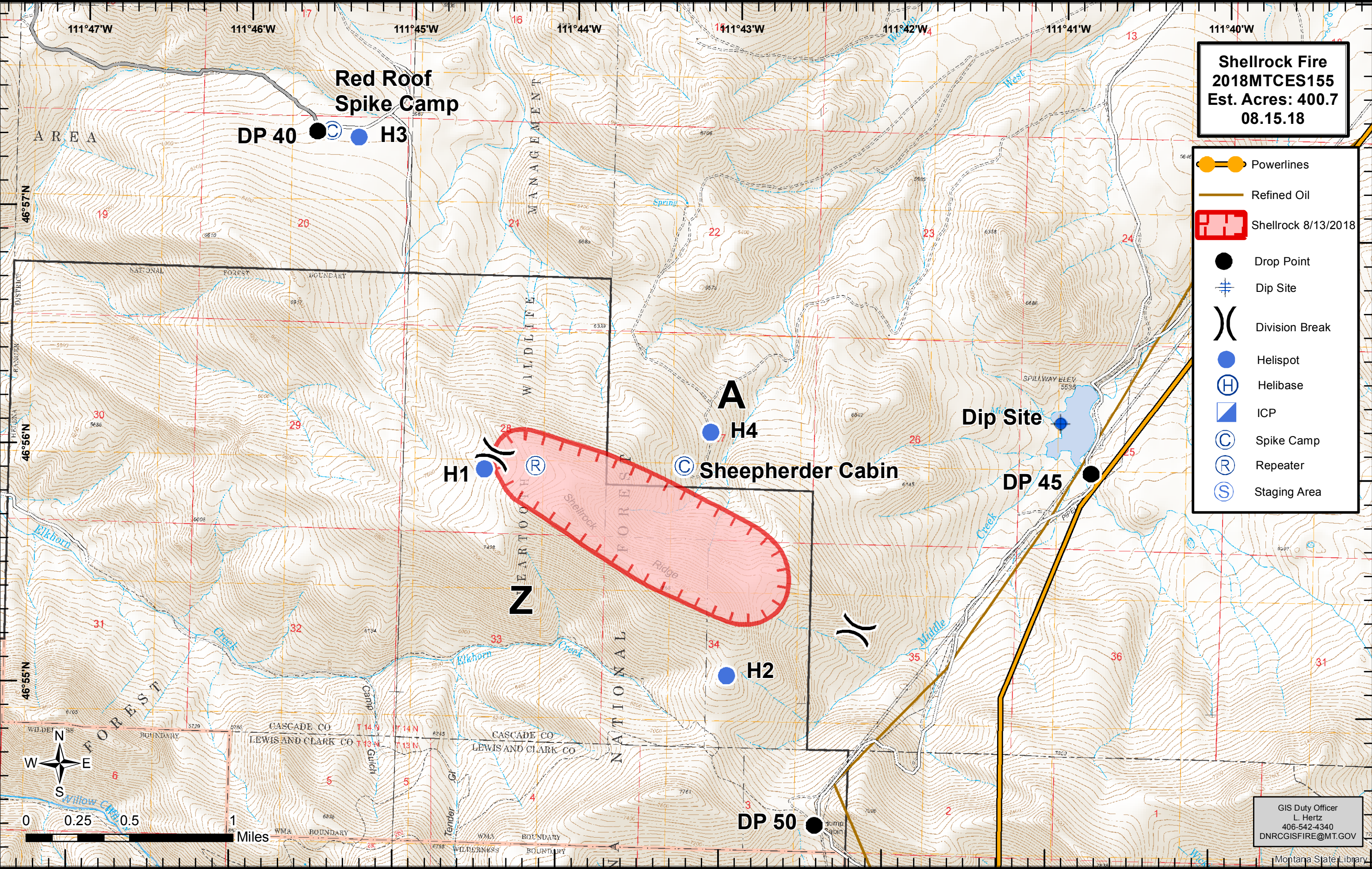


**Shellrock Fire**  
**2018MTCES155**  
**Est. Acres: 400.7**  
**08.15.18**

-  Powerlines
-  Refined Oil
-  Shellrock 8/13/2018
-  Drop Point
-  Dip Site
-  Division Break
-  Helispot
-  Helibase
-  ICP
-  Spike Camp
-  Repeater
-  Staging Area



GIS Duty Officer  
 L. Hertz  
 406-542-4340  
 DNRCGISFIRE@MT.GOV