













Shellrock Fire
2018MTCES155
Est. Acres: 400.7
08.15.18

-  Powerlines
-  Refined Oil
-  Shellrock 8/13/2018
-  Drop Point
-  Dip Site
-  Division Break
-  Helispot
-  Helibase
-  ICP
-  Spike Camp
-  Repeater
-  Staging Area



0.75 1.5 3 Miles

GIS Duty Officer
 L. Hertz
 406-542-4340
 DNRCGISFIRE@MT.GOV