














Shellrock Fire
2018MTCES155
Est. Acres: 410.8
08.15.18

-  Powerlines
-  Refined Oil
-  Shellrock 8/15/2018
-  Drop Point
-  Dip Site
-  Division Break
-  Helispot
-  Helibase
-  ICP
-  Spike Camp
-  Repeater
-  Staging Area
-  Red Roof to Dip Site

**Red Roof
Spike Camp**

DP 40 ● ○ ● **H-3**

A

Shepherd Cabin ● **H-4**

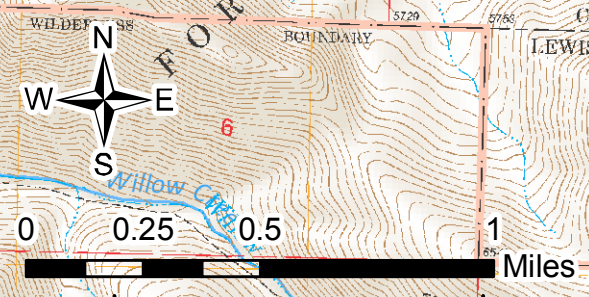
Dip Site

DP 45 ●

H-1

H-2

DP 50 ●



GIS Duty Officer
 L. Hertz
 406-542-4340
 DNRCGISFIRE@MT.GOV