


SHELLROCK FIRE

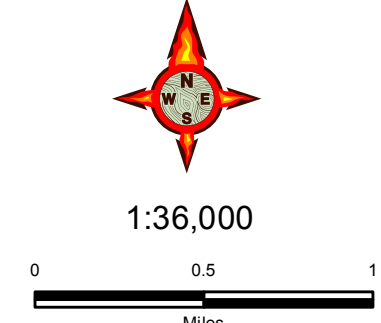
Operational Map

400 Acres







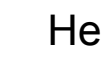






20180815 @ 1400 Hrs

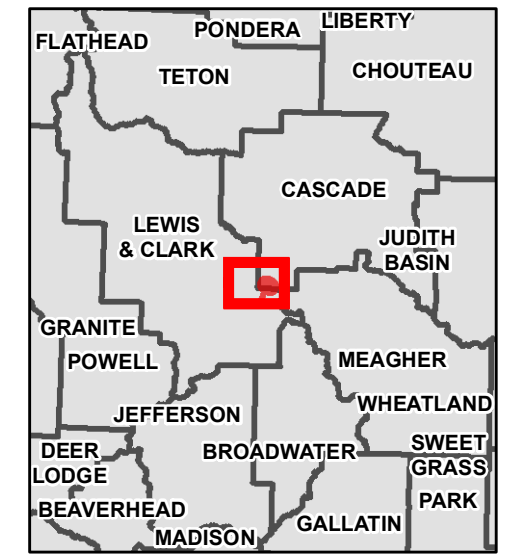


COUNTY ASSIST TEAM
DNRC



1:36,000
0 0.5 1 Miles

-  Powerlines
-  Refined Oil
-  Shellrock 8/15/2018
-  Drop Point
-  Dip Site
-  Division Break
-  Helispot
-  Helibase
-  ICP
-  Spike Camp
-  Repeater
-  Staging Area
-  Red Roof to Dip Site



Montana State Plane Projection
Lat/Lon 1 minute grid shown in black

Sources: Esri, HERE, DeLorme, Intermap, Inc., GEBCO, USGS, FAO, NPS, NRCAN, GEBCO, IGN, Kadaster NL, Ordnance Survey, Esri, Japan, METI, Esri, China (Hong Kong), Swisstopo, Mapbox, © OpenStreetMap contributors, and the GIS User Community, Montana State Library