




















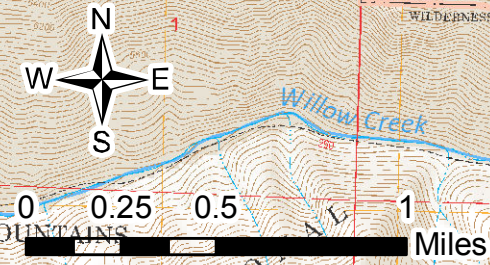
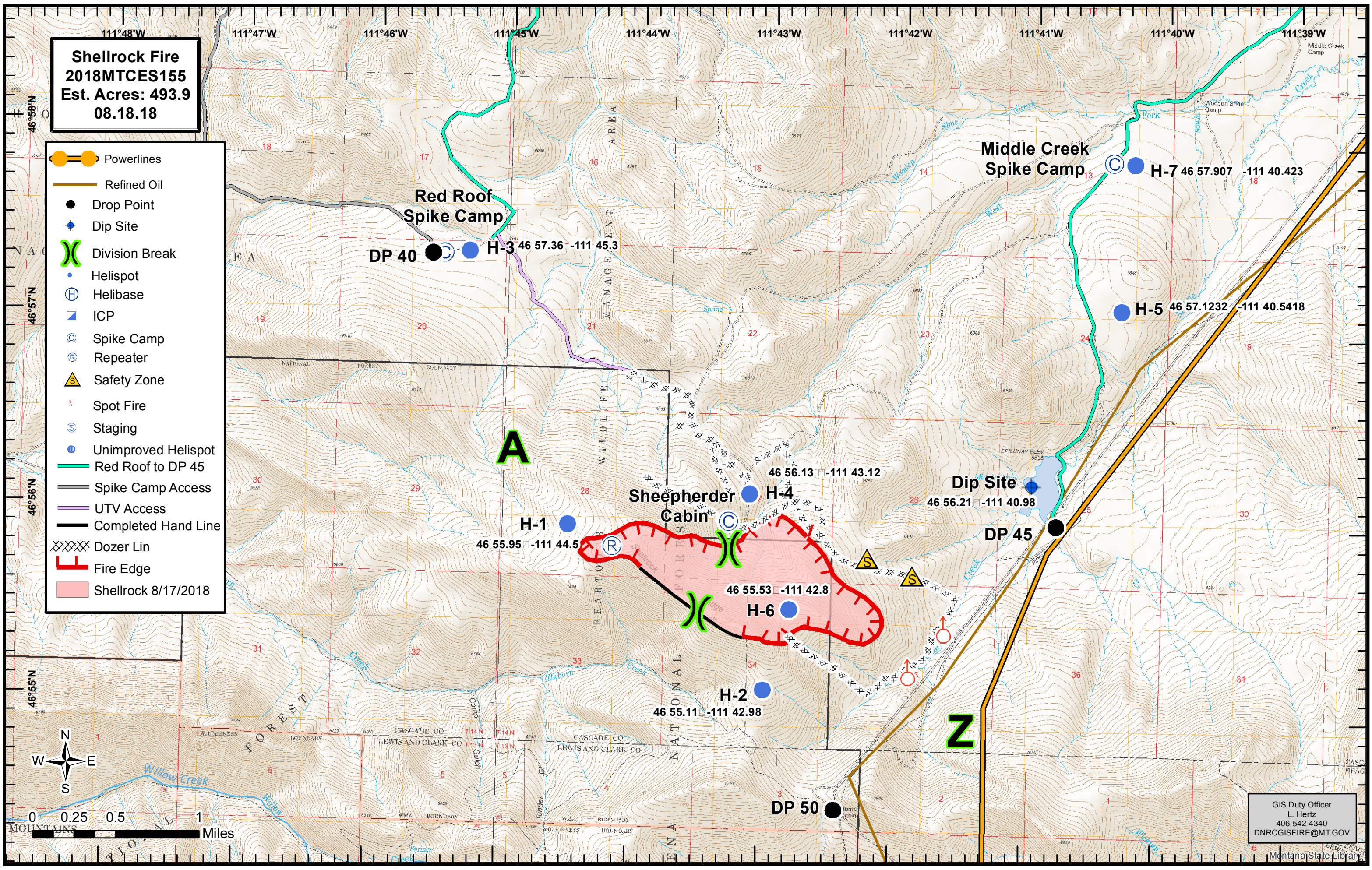


Shellrock Fire
2018MTCES155
Est. Acres: 493.9
08.18.18

-  Powerlines
-  Refined Oil
-  Drop Point
-  Dip Site
-  Division Break
-  Helispot
-  Helibase
-  ICP
-  Spike Camp
-  Repeater
-  Safety Zone
-  Spot Fire
-  Staging
-  Unimproved Helispot
-  Red Roof to DP 45
-  Spike Camp Access
-  UTV Access
-  Completed Hand Line
-  Dozer Lin
-  Fire Edge
-  Shellrock 8/17/2018



GIS Duty Officer
 L. Hertz
 406-542-4340
 DNRCGISFIRE@MT.GOV

Montana State Library