
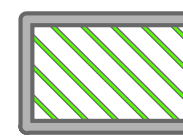







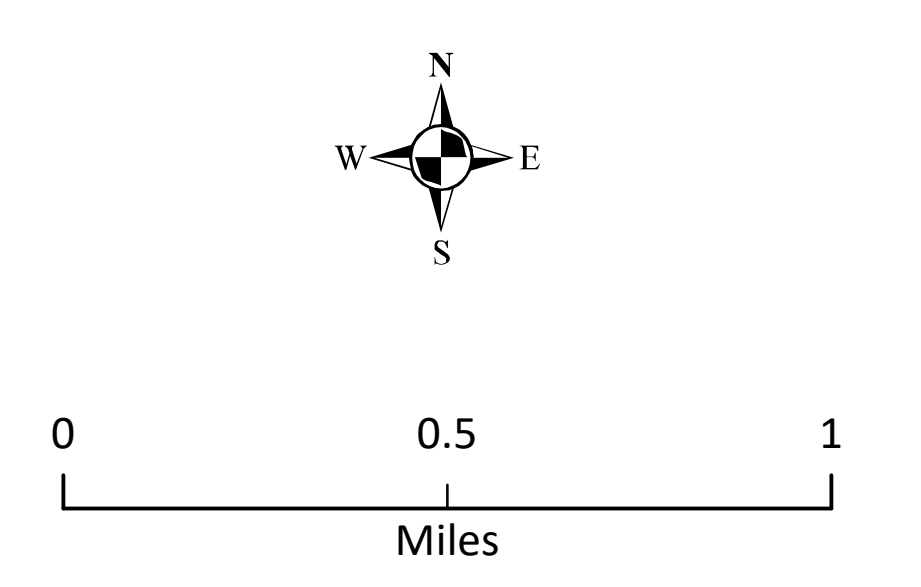


AERIAL IMAGERY MAP  
Smith Creek Fire  
August 16, 2018

- |   |                                 |   |                                     |   |                             |
|---|---------------------------------|---|-------------------------------------|---|-----------------------------|
|  | Smith Creek Planning Area       |  | Birthday Fire (2011)                |  | Bear Management Units (BMU) |
|  | Fire Perimeter (as of 2354 8/9) |  | Selkirk Recommended Wilderness Area |  | Smith Creek RNA             |
|  | MAP 1                           |  | Caribou Management Units (CMU)      |   |                             |
|  | MAP 2                           |   |                                     |   |                             |



**AERIAL IMAGERY MAP**  
Smith Creek Incident  
Approx. 835 Acres  
August 16, 2018



AERIAL IMAGERY MAP  
Smith Creek Fire  
August 16, 2018