






**Smith Creek**  
**ID-IPF-000402**  
**Infrared Heat Sources**

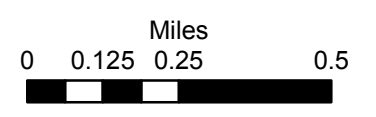
1:20,000

-  Heat Perimeter
-  Intense Heat Areas
-  Scattered Heat Areas
-  Isolated Heat Sources

NAD 1983 UTM Zone 11N



IR Interpreter: Brian Monroe  
 IR interpreted acres: 556  
 Date: 08/08/2018  
 Scan Date/Time: 08/08/18 0136 hrs



USDA, BLM and IFS Personnel