



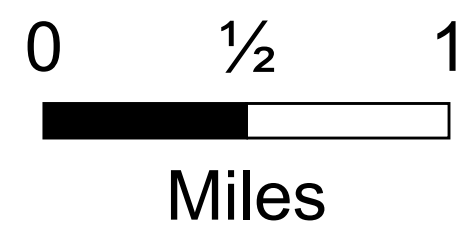


Surprise Creek Fire MAP Atlas Map

-  MAPs
-  Planning Area
-  Fire Perimeter
-  Closure Area



MTC 8/15/2018 @ 20:40 hr

