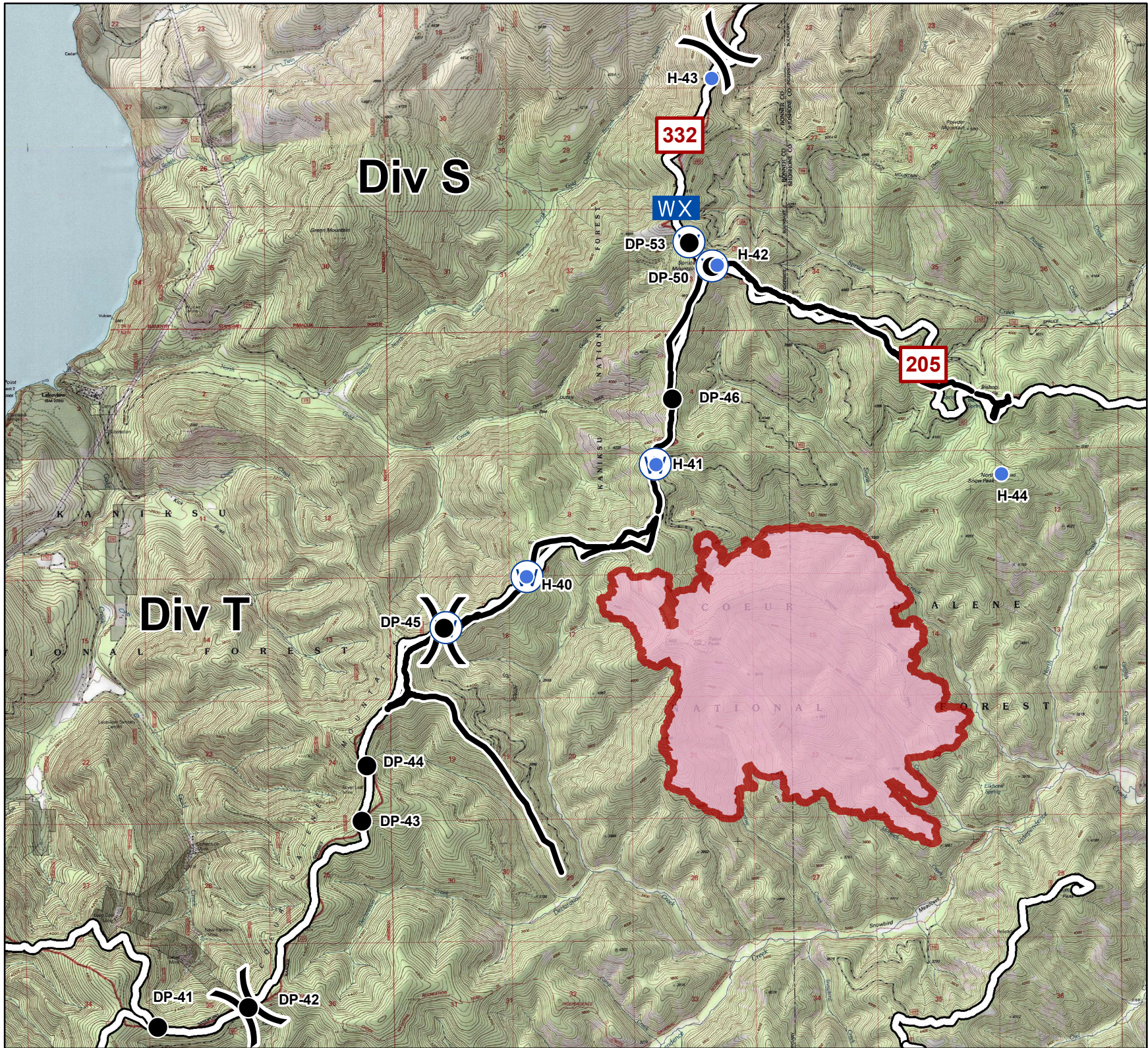








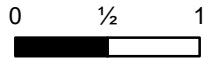


Surprise Creek Fire
 ID-IPF-000357
 August 27, 2018
 IAP Map
 Day Shift
 Perimeter based on:
 IR Flight 08/24/18 23:10



-  Completed Line
-  Roads
-  Drop Point
-  Helispot
-  Mobile Weather Unit
-  Water Source
-  Division Break
-  Wildfire Daily Fire Perimeter



Miles