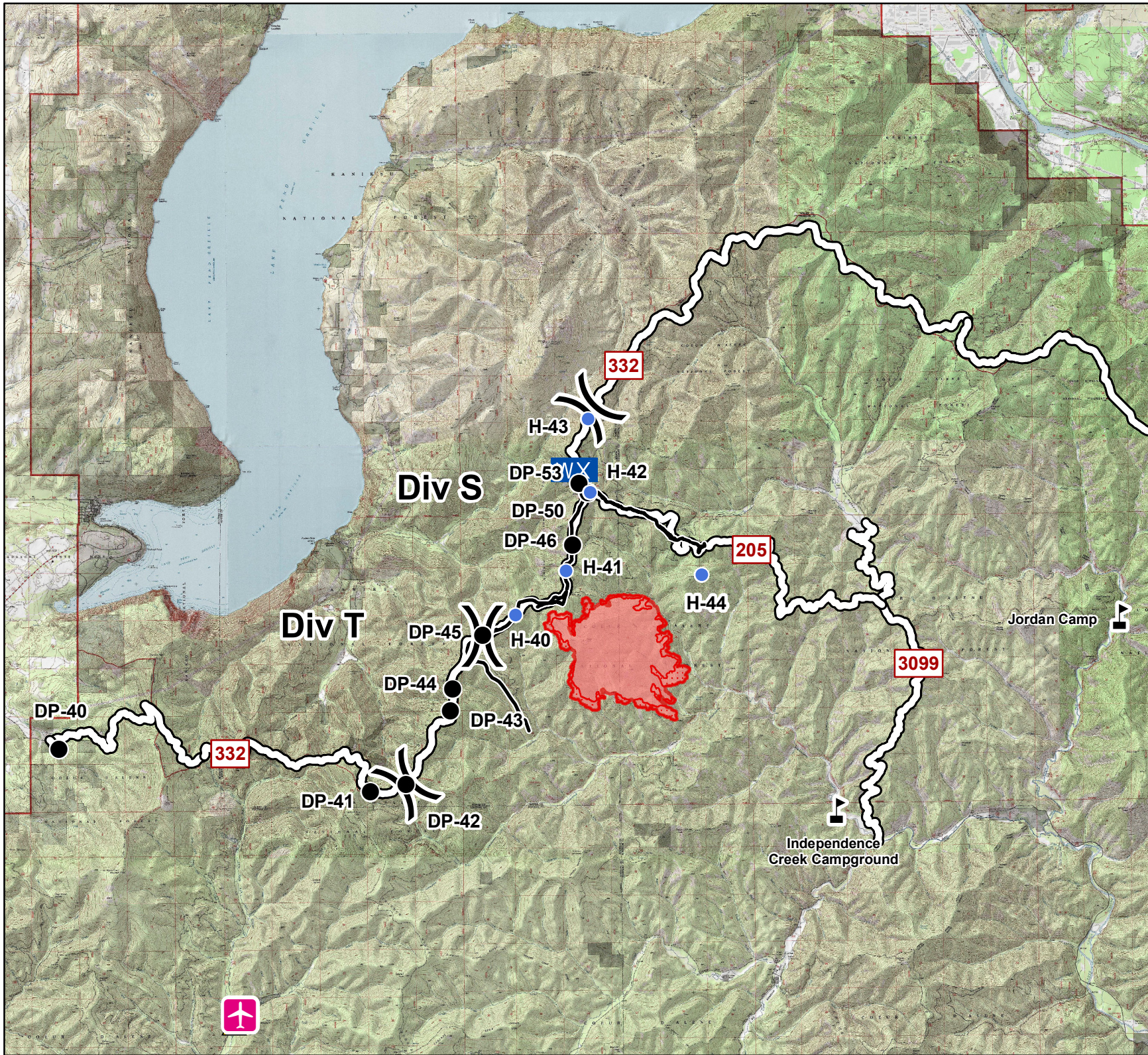





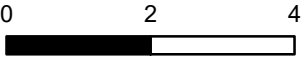


Surprise Creek Fire
ID-IPF-000357
August 27, 2018
IAP Map
Day Shift
Perimeter based on:
IR Flight 08/24/18 23:10



-  Completed Line
-  Roads
-  Scattered Heat
-  Fire Perimeter
-  Drop Point
-  Helispot
-  Value at Risk
-  Division Break



Miles