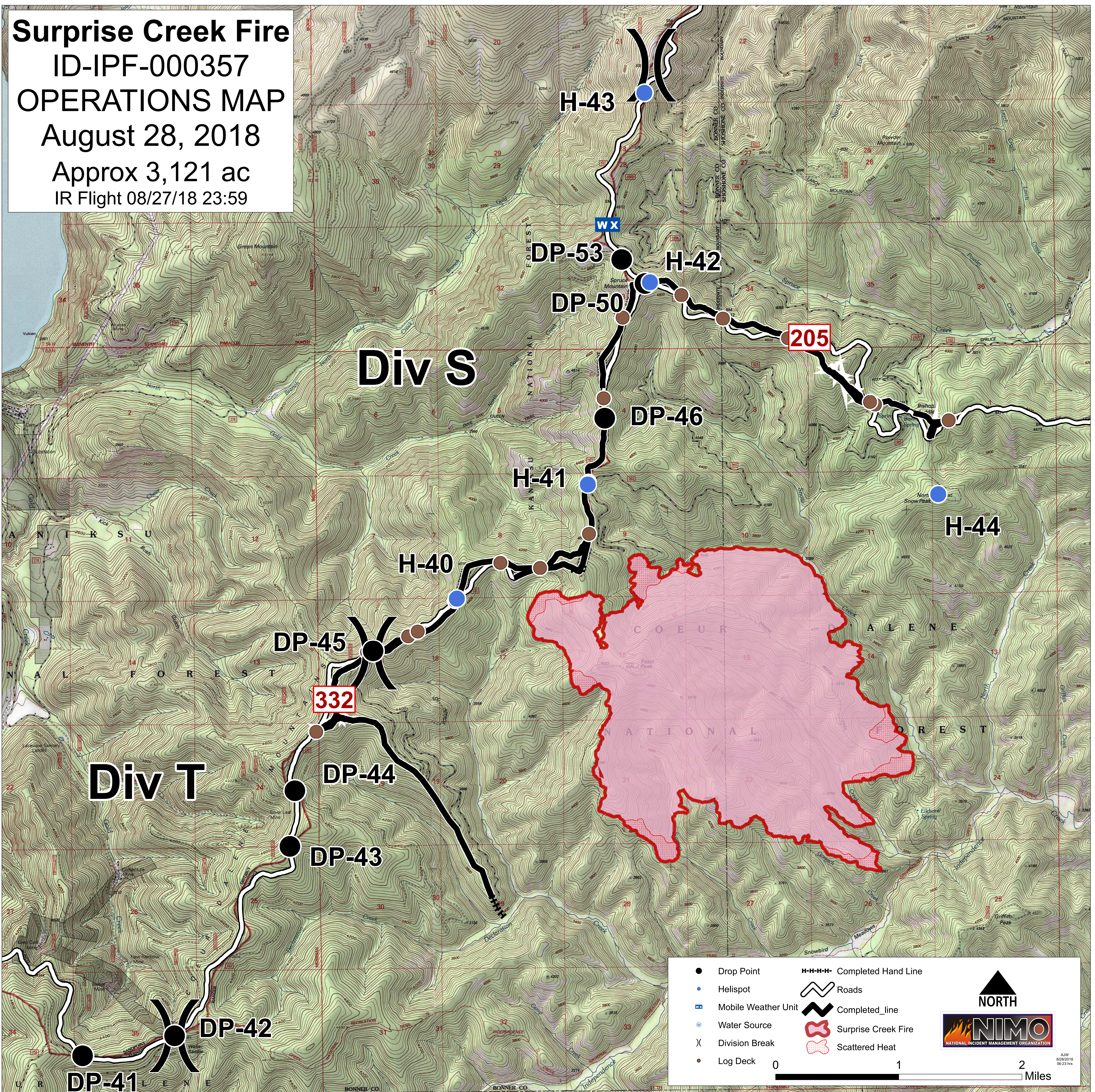




**Surprise Creek Fire**  
 ID-IPF-000357  
**OPERATIONS MAP**  
 August 28, 2018  
 Approx 3,121 ac  
 IR Flight 08/27/18 23:59



● Drop Point	—H—H—H— Completed Hand Line
● Helispot	⚡ Roads
Ⓜ Mobile Weather Unit	— Completed_line
⊕ Water Source	🔥 Surprise Creek Fire
⌘ Division Break	🔥 Scattered Heat
● Log Deck	

  
**NORTH**  
  
 NATIONAL INCIDENT MANAGEMENT ORGANIZATION  
 0 1 2 Miles  
ALW 8/28/2018 06:23 hrs