






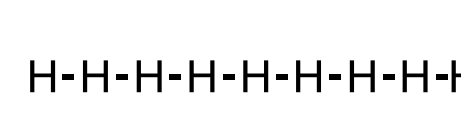
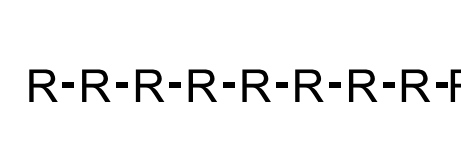







# Surprise Creek ID-IPF-000357 Briefing Area Map September 3, 2018

-  Drop Point
-  Fire Origin
-  Helispot
-  Water Source
-  Division Break
-  Uncontrolled Fire Edge
-  Completed Dozer Line
-  Completed Hand Line
-  Road as Completed Line
-  Access or Improved Road
-  Surprise Creek Fire
-  IR Intense Heat
-  IR Scattered Heat

0 0.5 1 2  
Miles

N



NATIONAL INCIDENT MANAGEMENT ORGANIZATION

