





115°11'30"W 115°11'0"W 115°10'0"W 115°9'30"W 115°9'0"W 115°8'30"W 115°8'0"W 115°7'30"W 115°7'0"W 115°6'30"W 115°6'0"W 115°5'30"W 115°5'0"W 115°4'30"W 115°4'0"W 115°3'30"W 115°3'0"W 115°2'30"W 115°2'0"W 115°1'30"W 115°1'0"W 115°0'30"W 115°0'0"W

Sterling Complex
IR Map 0823
MT-KNF-000174
IR date 20180822-2151
IR acres 2,060

Legend

-  IsolatedHeat
-  IntenseHeat
-  ScatteredHeat
-  HeatPerimeter


Pinkham Tower

Huckleberry

Ten Mile



NAD83 UTM zone 11 N
IRIN Ken Marchand 1:38,000



Miles

Source: Esri, DigitalGlobe, GeoEye, Earthstar Geographics, CNES/Airbus DS, USDA, USGS, AeroGRID, IGN, and the GIS User Community

115°12'0"W 115°11'30"W 115°11'0"W 115°10'0"W 115°9'30"W 115°9'0"W 115°8'30"W 115°8'0"W 115°7'30"W 115°7'0"W 115°6'30"W 115°6'0"W 115°5'30"W 115°5'0"W 115°4'30"W 115°4'0"W 115°3'30"W 115°3'0"W 115°2'30"W 115°2'0"W 115°1'30"W 115°1'0"W 115°0'30"W 115°0'0"W

48°40'0"N
48°39'30"N
48°39'0"N
48°38'30"N
48°38'0"N
48°37'30"N
48°37'0"N
48°36'30"N
48°36'0"N
48°35'30"N
48°35'0"N

48°39'30"N
48°39'0"N
48°38'30"N
48°38'0"N
48°37'30"N
48°37'0"N
48°36'30"N
48°36'0"N
48°35'30"N
48°35'0"N
48°34'30"N