




115°11'30"W 115°11'0"W 115°10'0"W 115°9'30"W 115°9'0"W 115°8'30"W 115°8'0"W 115°7'30"W 115°7'0"W 115°6'30"W 115°6'0"W 115°5'30"W 115°5'0"W 115°4'30"W 115°4'0"W 115°3'30"W 115°3'0"W 115°2'30"W 115°2'0"W 115°1'30"W 115°1'0"W 115°0'30"W 115°0'0"W

Sterling Complex
IR Map 0824
MT-KNF-000174
IR date 20180824-0113
IR acres 2,064

Legend

-  IsolatedHeat
-  ScatteredHeat
-  HeatPerimeter

Pinkham Tower

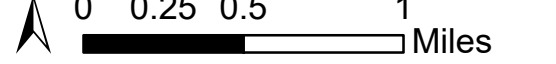
Huckleberry

Ten Mile



NAD83 UTM zone 11 N
IRIN Ken Marchand 1:38,000

0 0.25 0.5 1 Miles



115°12'0"W 115°11'30"W 115°11'0"W 115°10'0"W 115°9'30"W 115°9'0"W 115°8'30"W 115°8'0"W 115°7'30"W 115°7'0"W 115°6'30"W 115°6'0"W 115°5'30"W 115°5'0"W 115°4'30"W 115°4'0"W 115°3'30"W 115°3'0"W 115°2'30"W 115°2'0"W 115°1'30"W 115°1'0"W 115°0'30"W 115°0'0"W

48°40'0"N
48°39'30"N
48°39'0"N
48°38'30"N
48°38'0"N
48°37'30"N
48°37'0"N
48°36'30"N
48°36'0"N
48°35'30"N
48°35'0"N

48°39'30"N
48°39'0"N
48°38'30"N
48°38'0"N
48°37'30"N
48°37'0"N
48°36'30"N
48°36'0"N
48°35'30"N
48°35'0"N
48°34'30"N