


Public Information Map

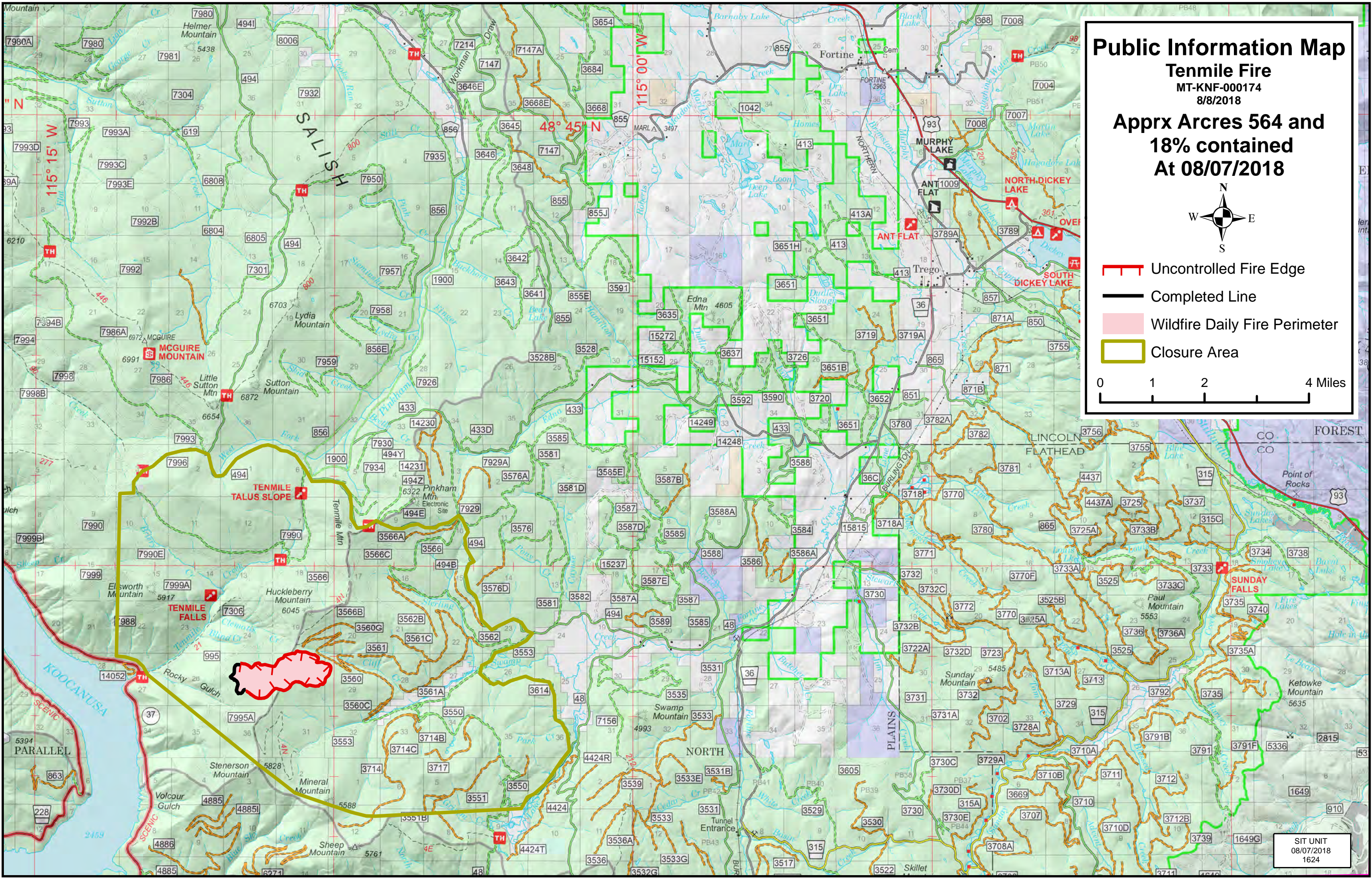
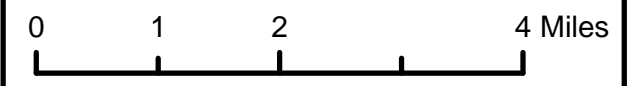
Tenmile Fire

MT-KNF-000174
8/8/2018

**Apprx Acres 564 and
18% contained
At 08/07/2018**



- Uncontrolled Fire Edge
- Completed Line
- Wildfire Daily Fire Perimeter
- Closure Area



SIT UNIT
08/07/2018
1624