
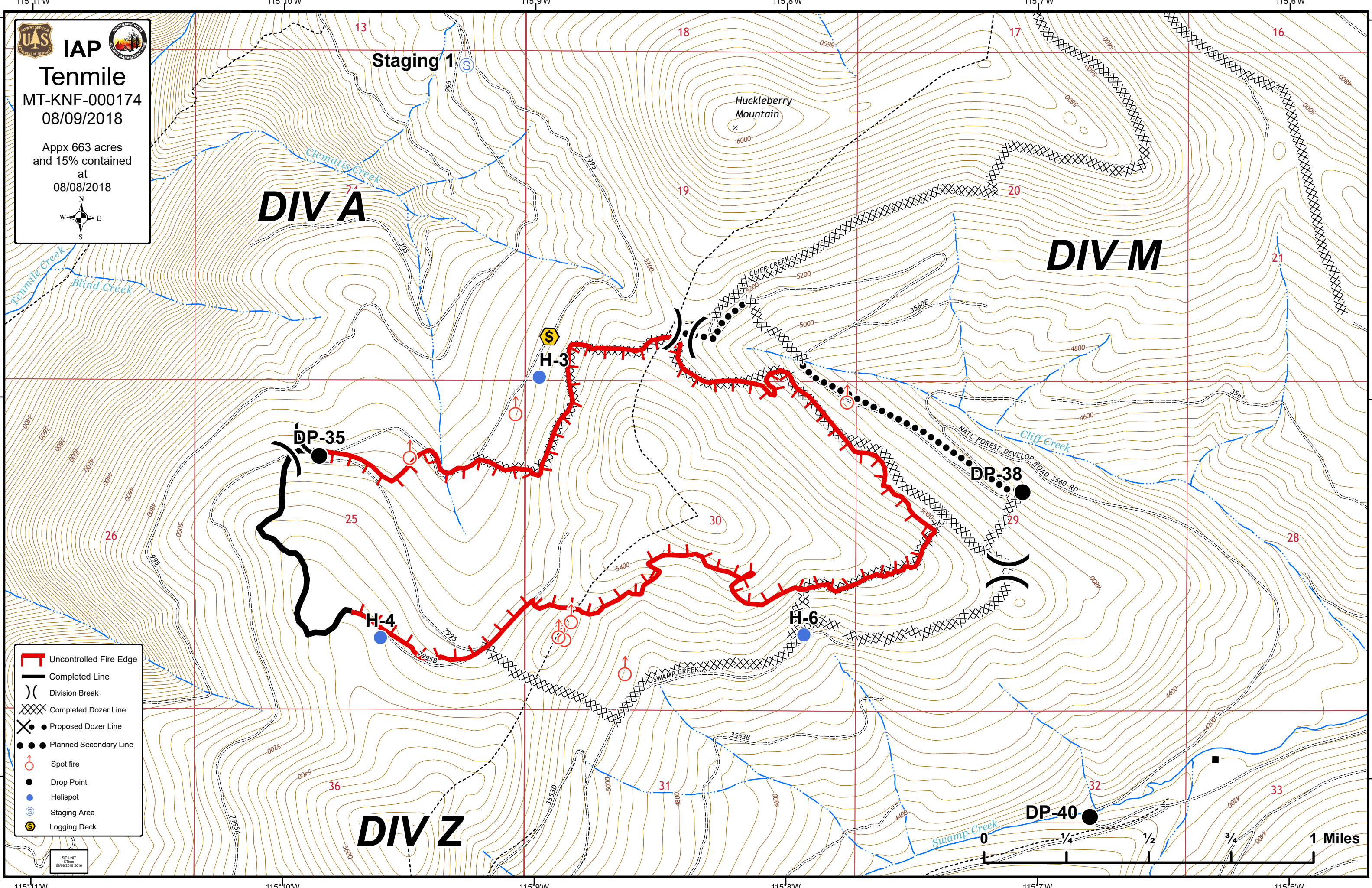











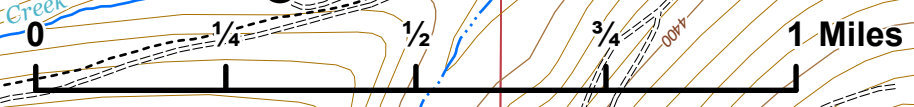

IAP
Tenmile
MT-KNF-000174
08/09/2018
 Appx 663 acres
 and 15% contained
 at
 08/08/2018

-  Uncontrolled Fire Edge
-  Completed Line
-  Division Break
-  Completed Dozer Line
-  Proposed Dozer Line
-  Planned Secondary Line
-  Spot fire
-  Drop Point
-  Helispot
-  Staging Area
-  Logging Deck



SIT LIMIT
 ST trac
 08/08/2018 2018