
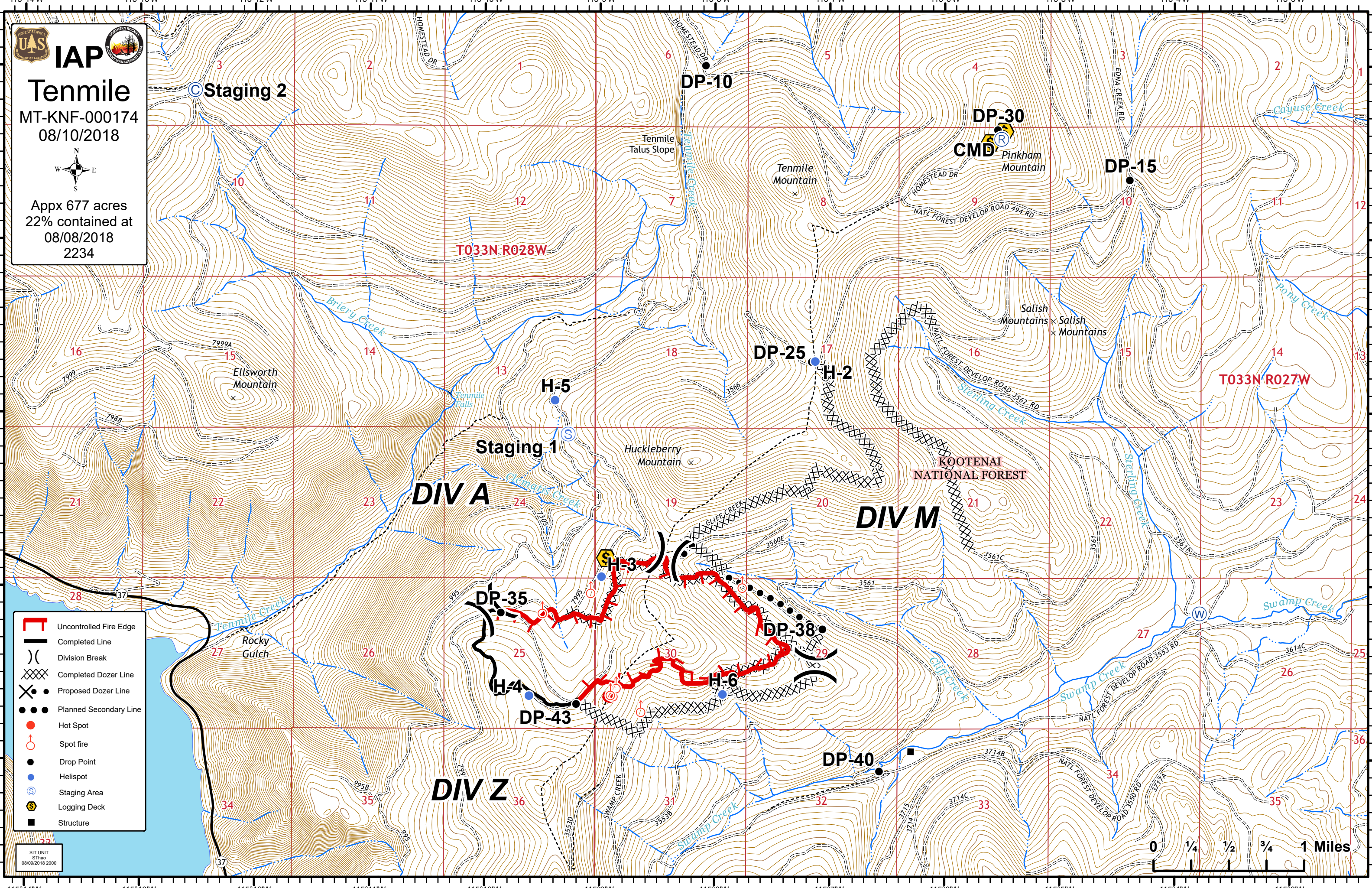















**IAP**  
**Tenmile**  
 MT-KNF-000174  
 08/10/2018



Appx 677 acres  
 22% contained at  
 08/08/2018  
 2234



-  Uncontrolled Fire Edge
-  Completed Line
-  Division Break
-  Completed Dozer Line
-  Proposed Dozer Line
-  Planned Secondary Line
-  Hot Spot
-  Spot fire
-  Drop Point
-  Helispot
-  Staging Area
-  Logging Deck
-  Structure

SIT UNIT  
 SThao  
 08/09/2018 2000

