














UAS IAP
Tenmile
 MT-KNF-000174
 08/11/2018
 Approx 665 acres
 at 1340
 08/10/2018



DIV A

DIV M

DIV Z

-  Division Break
-  Uncontrolled Fire Edge
-  Completed Dozer Line
-  Planned Secondary Line
-  Road as Completed Line
-  Line Break Completed
-  Completed Hand Line
-  Spot fire
-  Drop Point
-  Helispot
-  Staging Area
-  Lookout
- Logging Deck
- Structure

SIT UNIT
 08/10/2018 2200

