


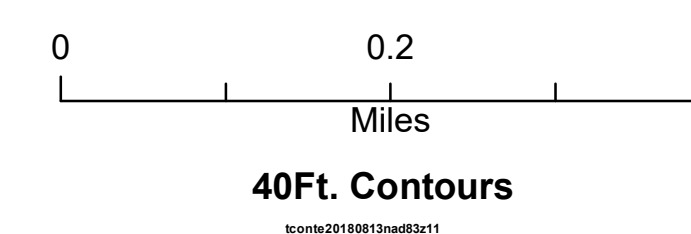
**Tenmile Fire**  MT-KNF-000174

**Sterling Complex**  MT-KNF-000205

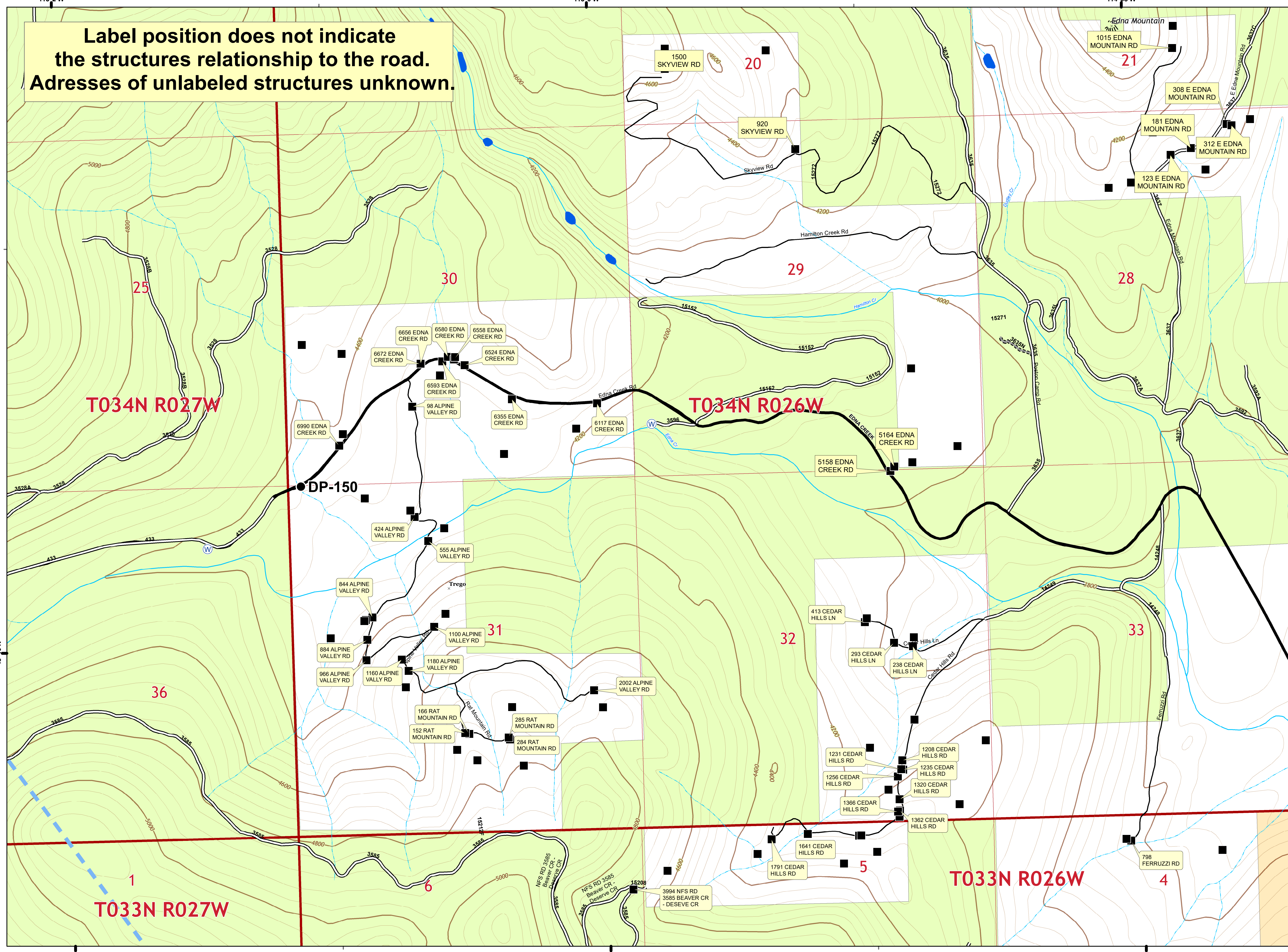
**Edna Cr. Structure Map**

**8/14/2018**

**Label position does not indicate the structures relationship to the road. Addresses of unlabeled structures unknown.**



- Legend**
-  Fire Location
  -  Fire Perimeters
  -  Structures
  -  Incident Command Post
  -  Staging Area
  -  Division Break
  -  Drop Point
  -  Helispot
  -  Water Source
  -  Pump
  -  Pumpkin
  -  Water Tank
  -  Repeater
  -  Spot Fire
  -  Lookout
  -  Mobile Weather Unit
  -  Telecom Sites
  -  Mountain Top
  -  WP Plus Trees
- Developed Recreation Sites**
-  Boating Site
  -  Campground
  -  Trailhead
- Fire Lines**
-  TFR
  -  Completed Dozer Line
  -  Completed Line
  -  Completed Hand Line
  -  Uncontrolled Fire Edge
  -  Line Break Completed
  -  Air Tanker Retardant
- Roads**
-  Open
  -  State or US Highway
  -  Other Public Roads
  -  CountyRds
  -  Restricted/gated
  -  Motorized Trails
  -  Trails
- Water Features**
-  Lakes
  -  Rivers and Streams
  -  Intermittent Stream
- Owner**
-  FS
  -  MT State
  -  Private
  -  Plum Creek



**T034N R027W**

**T034N R026W**

**T033N R027W**

**T033N R026W**

48°40'N

48°40'N

115°2'W

115°0'W

114°58'W