





































**Legend**

-  Fire Location
-  Fire Perimeters
-  Structures
-  Incident Command Post
-  Staging Area
-  Division Break
-  Drop Point
-  Helispot
-  Water Source
-  Pump
-  Pumpkin
-  Water Tank
-  Repeater
-  Spot Fire
-  Lookout
-  Mobile Weather Unit
-  Telecom Sites
-  Mountain Top
-  WP Plus Trees
- Developed Recreation Sites**
-  Boating Site
-  Campground
-  Trailhead
-  TFR
-  Completed Dozer Line
-  Completed Line
-  Completed Hand Line
-  Uncontrolled Fire Edge
-  Line Break Completed
-  Air Tanker Retardant

**Roads**

-  Open
-  State or US Highway
-  Other Public Roads
-  CountyRds
-  Restricted/gated
-  Motorized Trails
-  Trails
-  Lakes
-  Rivers and Streams
-  Intermittent Stream

**Owner**

-  FS
-  MT State
-  Private
-  Plum Creek

