





























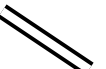











- Legend**
-  Fire Origin
 -  Fire Perimeters
 -  Structures
 -  Incident Command Post
 -  Staging Area
 -  Division Break
 -  Drop Point
 -  Helispot
 -  Water Source
 -  Pump
 -  Pumpkin
 -  Water Tank
 -  Repeater
 -  Spot Fire
 -  Lookout
 -  Mobile Weather Unit
 -  Telecom Sites
 -  Mountain Top
 -  WP Plus Trees
- Developed Recreation Sites**
-  Boating Site
 -  Campground
 -  Trailhead
 -  TFR
 -  Completed Dozer Line
 -  Completed Line
 -  Completed Hand Line
 -  Uncontrolled Fire Edge
 -  Line Break Completed
 -  Air Tanker Retardant
- Roads**
-  Open
 -  State or US Highway
 -  Other Public Roads
 -  County Roads
 -  Restricted/gated
 -  Motorized Trails
 -  Trails
 -  Lakes
 -  Rivers and Streams
 -  Intermittent Stream
- Owner**
-  FS
 -  MT State
 -  Private
 -  Plum Creek

