















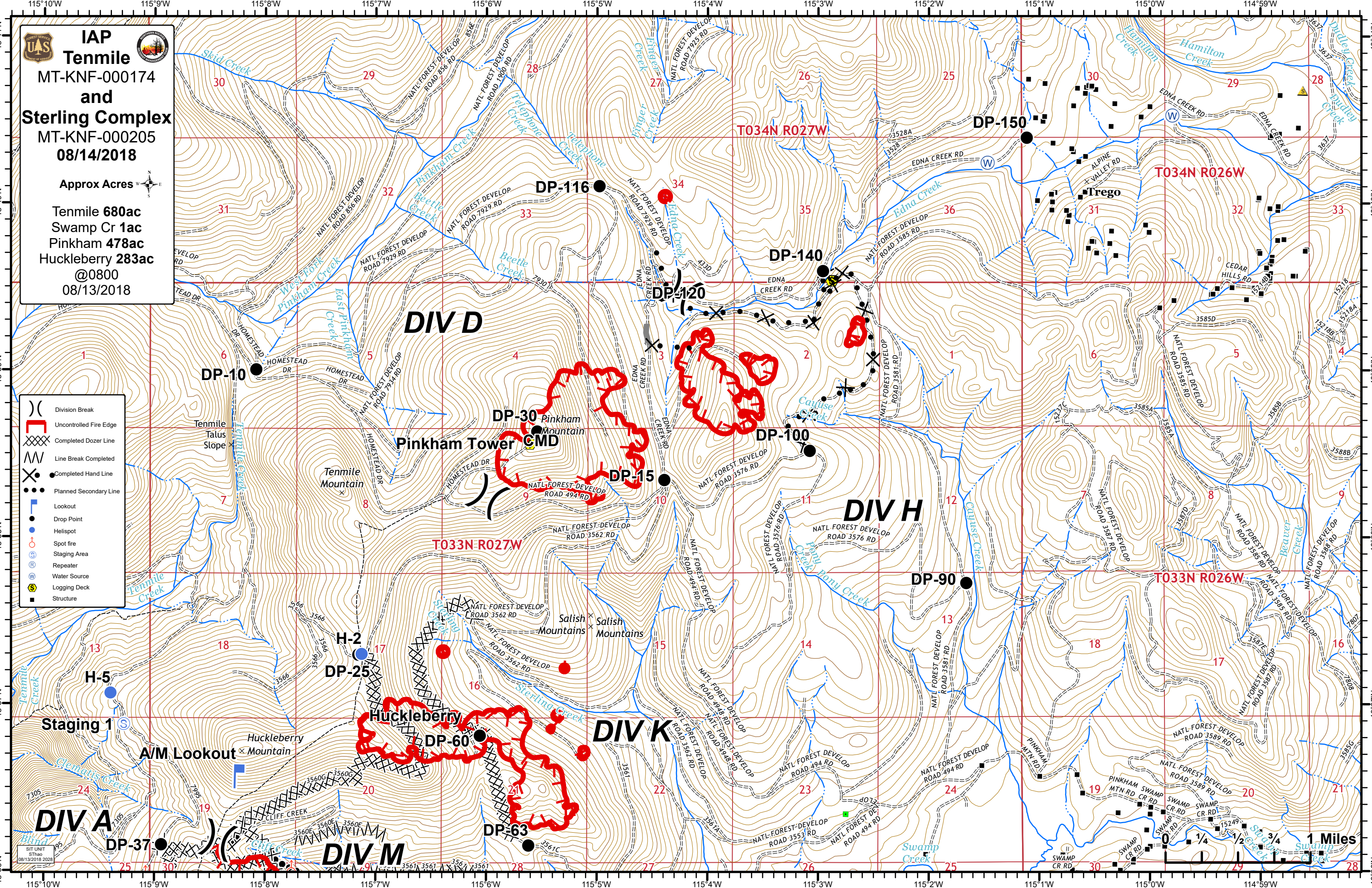

**IAP**  
**Tenmile**  
 MT-KNF-000174  
**and**  
**Sterling Complex**  
 MT-KNF-000205  
**08/14/2018**  
 Approx Acres   
 Tenmile 680ac  
 Swamp Cr 1ac  
 Pinkham 478ac  
 Huckleberry 283ac  
 @0800  
 08/13/2018

-  Division Break
-  Uncontrolled Fire Edge
-  Completed Dozer Line
-  Line Break Completed
-  Completed Hand Line
-  Planned Secondary Line
-  Lookout
-  Drop Point
-  Helispot
-  Spot fire
-  Staging Area
-  Repeater
-  Water Source
-  Logging Deck
-  Structure



1 Miles