
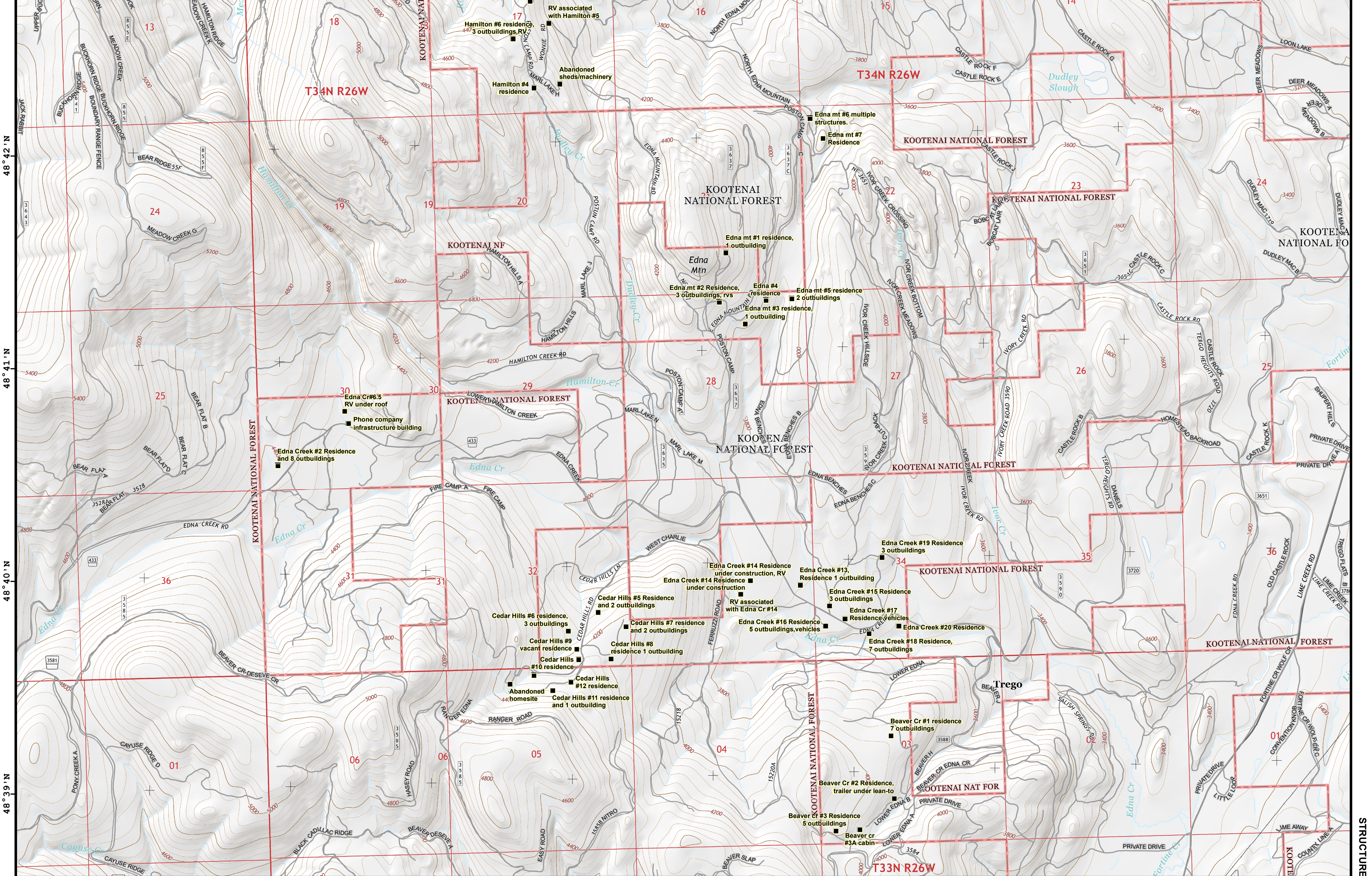


Sterling Complex
 MT-KNF-205
 1,098 acres
Tenmile
 MT-KNF-174
 681 acres
 August 19, 2018




Team 5



STRUCTURE
 ENNA CREEK

Coordinate System: NAD 1983 UTM Zone 11N
 Map Scale: 1:20,000, 1 inch = 1,667 feet



STRUCTURE