


















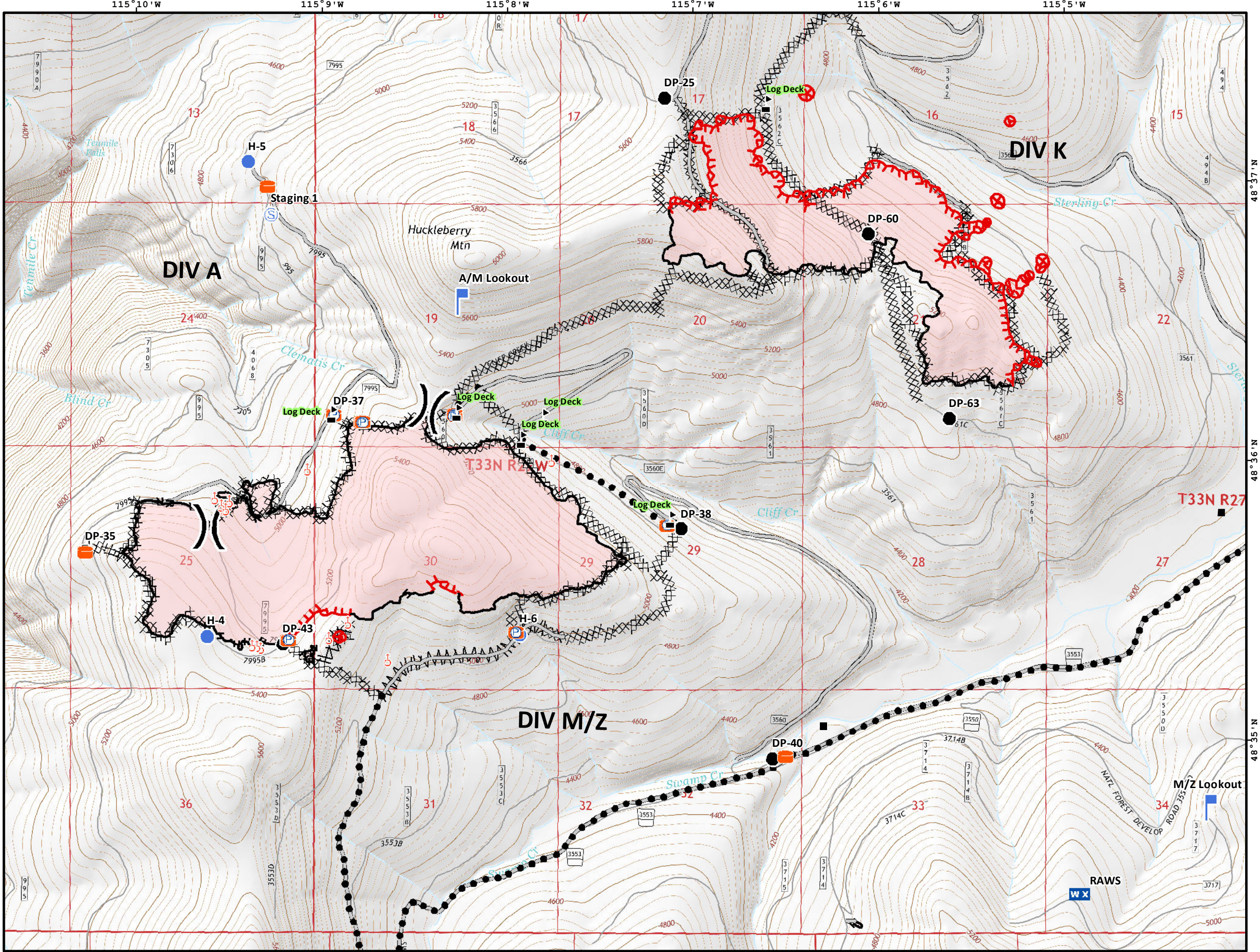
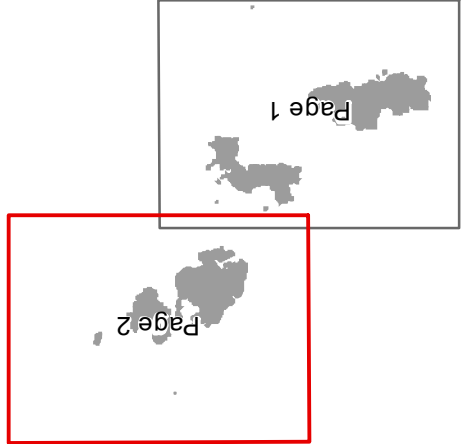




-  Drop Point
-  Helispot
-  Lookout
-  Mobile Weather Unit
-  Pump
-  Spot Fire
-  Staging Area
-  Pumpkin
-  Value at Risk
-  Division Break
-  Uncontrolled Fire Edge
-  Completed Line
-  Completed Dozer Line
-  Completed Hand Line
-  Road as Completed Line
-  Access or Improved Road
-  Line Break Completed
-  Planned Secondary Line







- Drop Point
- Helispot
- Pump
- Repeater
- Spot Fire
- Water Source
- Pumpkin
- Value at Risk
- Division Break
- Uncontrolled Fire Edge
- Completed Line
- Completed Dozer Line
- Completed Hand Line
- Access or Improved Road
- Planned Fire Line
- Planned Secondary Line
- Other

