


115°10'W 115°9'W 115°8'W 115°7'W 115°6'W 115°5'W 115°4'W 115°3'W 115°2'W

OPERATIONS - IR

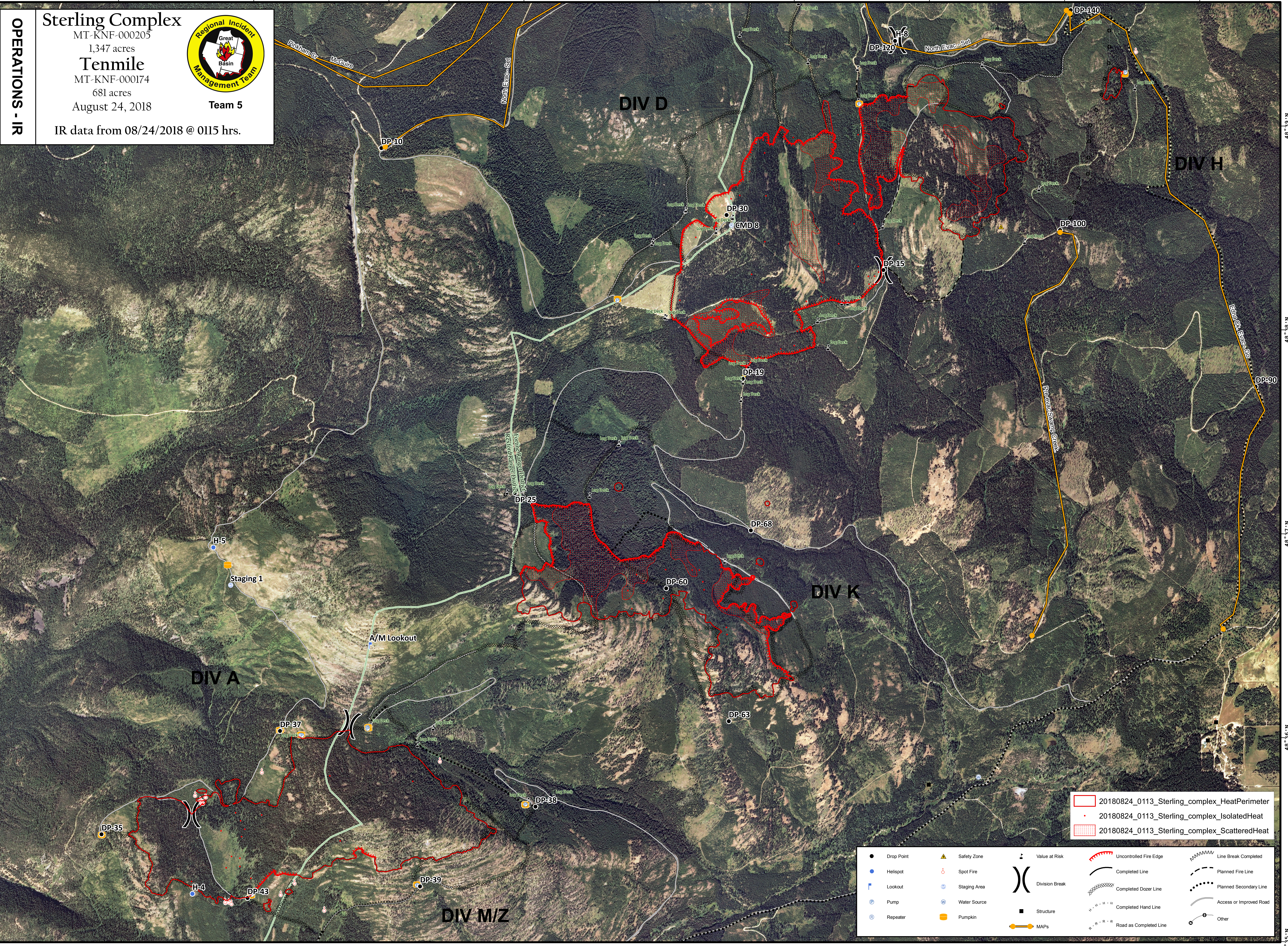
Sterling Complex
 MT-KNF-000205
 1,347 acres
Tenmile
 MT-KNF-000174
 681 acres
 August 24, 2018

Team 5

IR data from 08/24/2018 @ 0115 hrs.

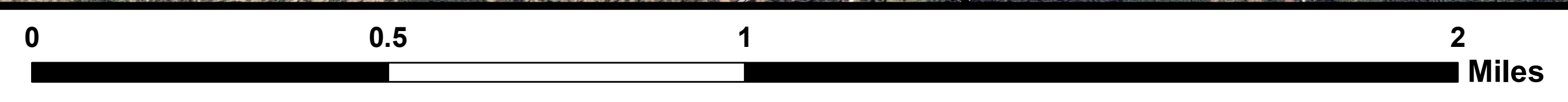


48°39'N
48°38'N
48°37'N
48°36'N
48°35'N



- 20180824_0113_Sterling_complex_HeatPerimeter
- 20180824_0113_Sterling_complex_IsolatedHeat
- 20180824_0113_Sterling_complex_ScatteredHeat

- | | | | | |
|--------------|----------------|------------------|--------------------------|---------------------------|
| ● Drop Point | ▲ Safety Zone | ⬮ Value at Risk | 🔴 Uncontrolled Fire Edge | ⋯ Line Break Completed |
| ● Helispot | ⊙ Spot Fire | ⌋ Division Break | — Completed Line | ⋯ Planned Fire Line |
| ⌋ Lookout | ⊙ Staging Area | ⬮ Structure | ▨ Completed Dozer Line | ⋯ Planned Secondary Line |
| ⊙ Pump | ⊙ Water Source | ⬮ MAPs | ⋯ Completed Hand Line | ⋯ Access or Improved Road |
| ⊙ Repeater | 🍂 Pumpkin | | ⋯ Road as Completed Line | ⊙ Other |



Coordinate System: NAD 1983 UTM Zone 11N
 Map Scale: 1:10,000, 1 inch = 833 feet

GB Team 5 GIS
 8/24/2018, 04:53 hrs
 OPERATIONS - IR