


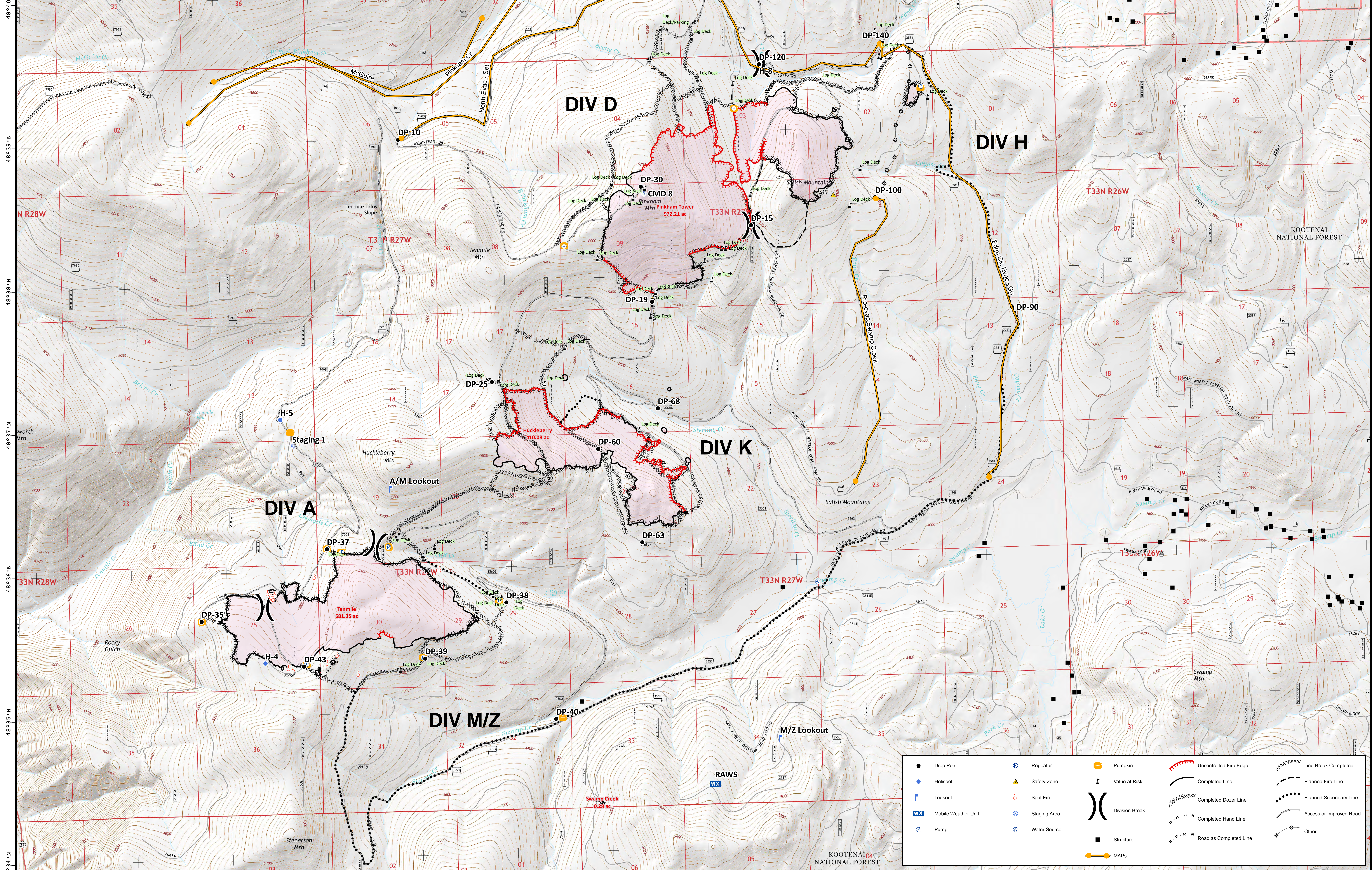
115°12'W 115°11'W 115°10'W 115°9'W 115°8'W 115°7'W 115°6'W 115°5'W 115°4'W 115°3'W 115°2'W 115°1'W 115°0'W 114°59'W 114°58'W

BRIEFING/OPS

Sterling Complex
 MT-KNF-000205
 1,382 acres
Tenmile
 MT-KNF-000174
 681 acres
 August 25, 2018

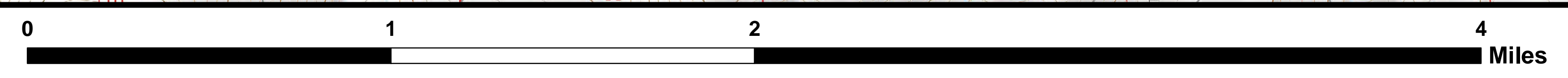


Team 5



48°40'N 48°39'N 48°38'N 48°37'N 48°36'N 48°35'N 48°34'N

Coordinate System: NAD 1983 UTM Zone 11N
 Map Scale: 1:15,000, 1 inch = 1,250 feet



● Drop Point	⊕ Repeater	🍂 Pumpkin	🔴 Uncontrolled Fire Edge	⋯ Line Break Completed
● Helispot	⚠ Safety Zone	⚠ Value at Risk	— Completed Line	- - - Planned Fire Line
📡 Lookout	⦿ Spot Fire	⚡ Division Break	⚡ Completed Dozer Line	⋯ Planned Secondary Line
WX Mobile Weather Unit	⊕ Staging Area	⊕ Water Source	⚡ Completed Hand Line	— Access or Improved Road
🚰 Pump	⊕ Structure	🗺 MAPS	⚡ Road as Completed Line	⊕ Other