


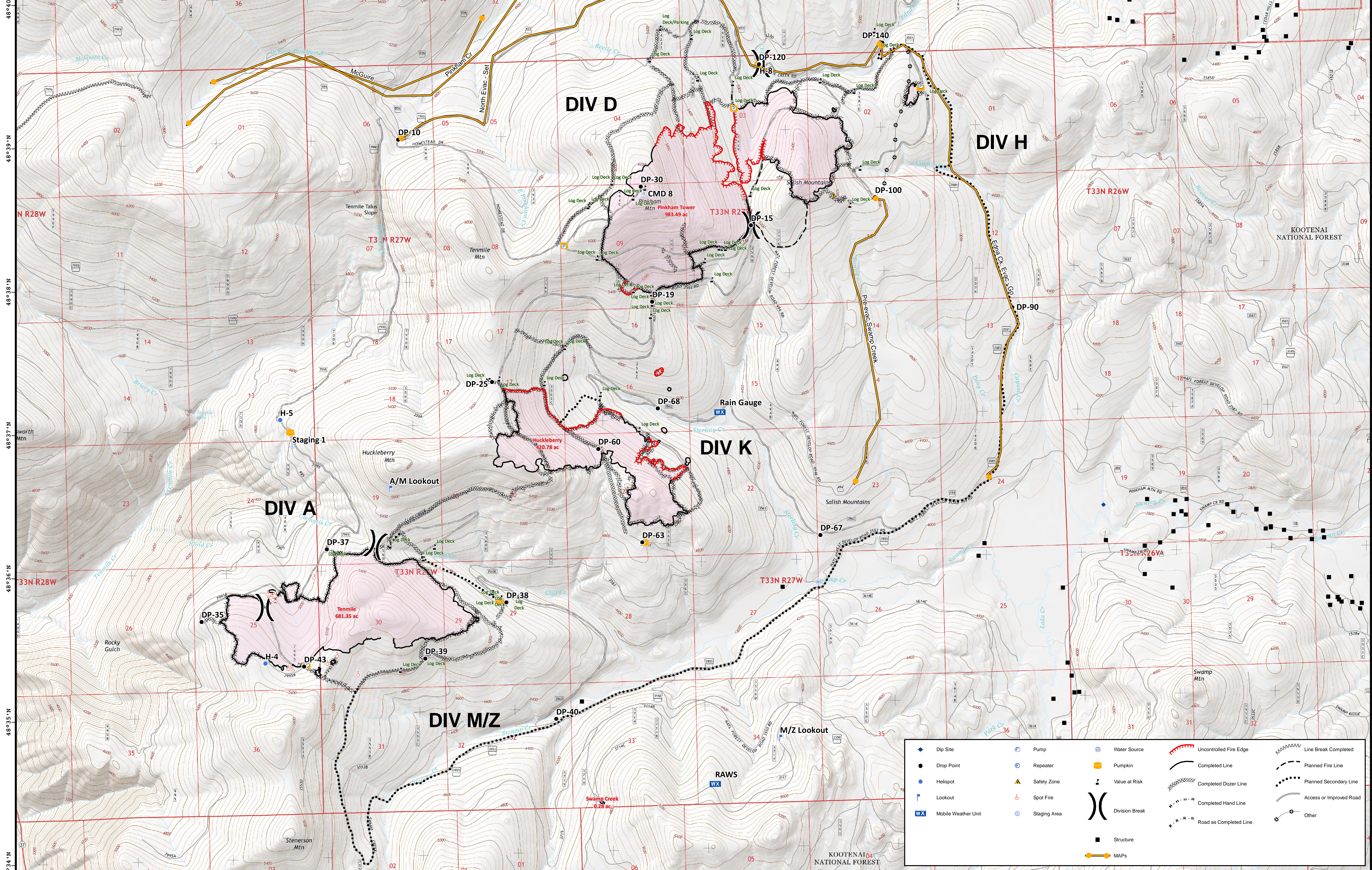
115°12'W 115°11'W 115°10'W 115°9'W 115°8'W 115°7'W 115°6'W 115°5'W 115°4'W 115°3'W 115°2'W 115°1'W 115°0'W 114°59'W 114°58'W

BRIEFING/OPS

Sterling Complex
 MT-KNF-000205
 1,405 acres
Tenmile
 MT-KNF-000174
 681 acres
 August 27, 2018




Team 5



48°40'N 48°39'N 48°38'N 48°37'N 48°36'N 48°35'N 48°34'N

Coordinate System: NAD 1983 UTM Zone 11N
Map Scale: 1:15,000, 1 inch = 1,250 feet



Dip Site	Drop Point	Helispot	Lookout	Mobile Weather Unit	Pump	Repeater	Safety Zone	Spot Fire	Staging Area	Water Source	Pumpkin	Value at Risk	Division Break	Structure	MAPs	Uncontrolled Fire Edge	Completed Line	Completed Dozer Line	Completed Hand Line	Road as Completed Line	Line Break Completed	Planned Fire Line	Planned Secondary Line	Access or Improved Road	Other