
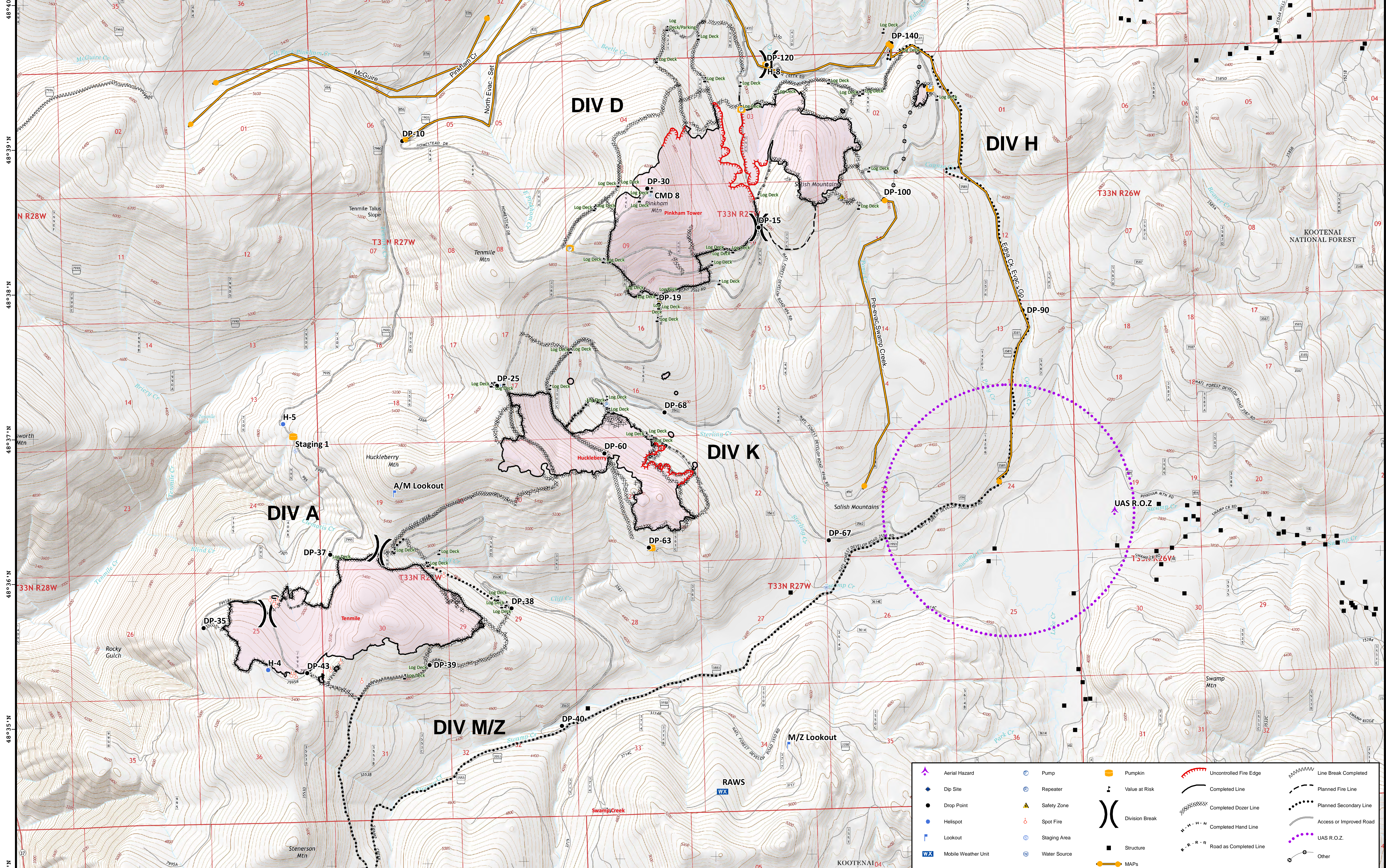


115°12'W 115°11'W 115°10'W 115°9'W 115°8'W 115°7'W 115°6'W 115°5'W 115°4'W 115°3'W 115°2'W 115°1'W 115°0'W 114°59'W 114°58'W

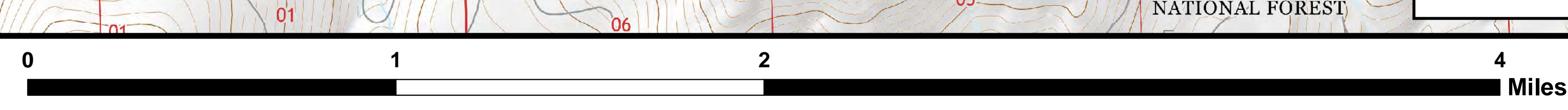
BRIEFING OPS

Sterling Complex
 MT-KNF-000205
 1,405 acres
Tenmile
 MT-KNF-000174
 681 acres
 August 30, 2018

48°40'N
48°39'N
48°38'N
48°37'N
48°36'N
48°35'N
48°34'N

Coordinate System: NAD 1983 UTM Zone 11N
 Map Scale: 1:15,000, 1 inch = 1,250 feet



Aerial Hazard	Pump	Pumpkin	Uncontrolled Fire Edge	Line Break Completed
Dip Site	Repeater	Value at Risk	Completed Line	Planned Fire Line
Drop Point	Safety Zone	Division Break	Completed Dozer Line	Planned Secondary Line
Helispot	Spot Fire	Division Break	Completed Hand Line	Access or Improved Road
Lookout	Staging Area	Division Break	Road as Completed Line	UAS R.O.Z.
Mobile Weather Unit	Water Source	Structure	MAPs	Other