
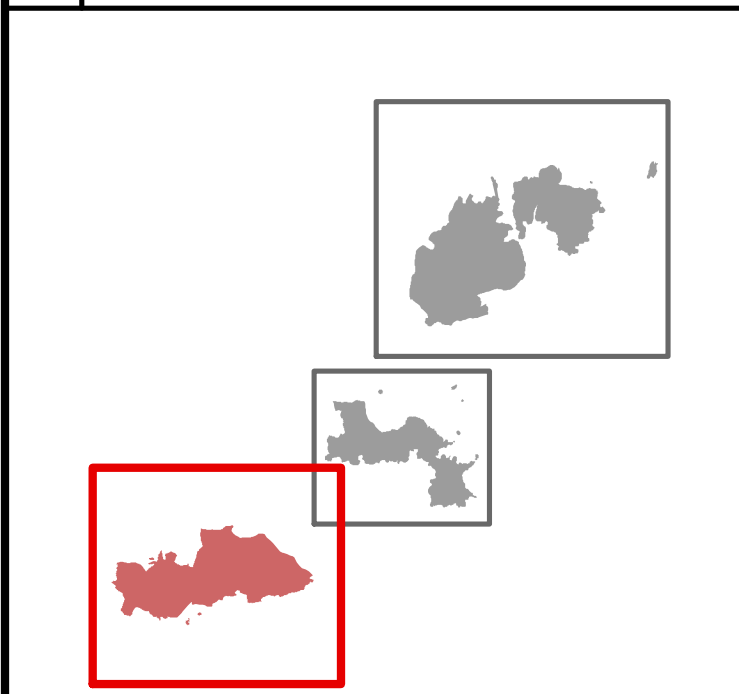


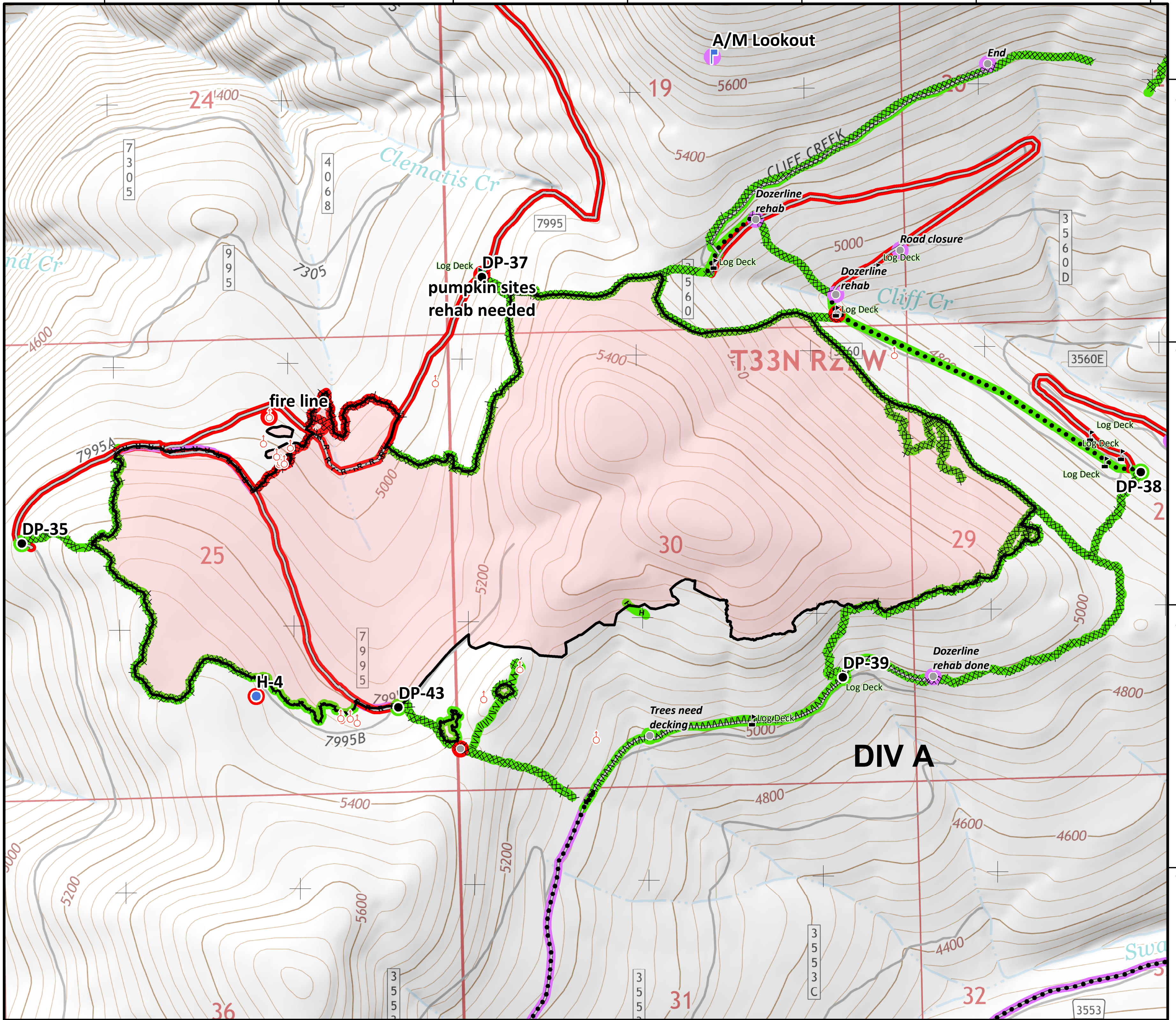
115°10'W 115°9'30"W 115°9'W 115°8'30"W 115°8'W 115°7'30"W 115°7'W

SUP. REPAIR TENMILE

Sterling Complex
 MT-KNF-205
 1,405 acres
Tenmile
 MT-KNF-174
 681 acres
 September 9, 2018

- Completed - Inspected
- Repair Needed
- Unknown
- Completed - Inspected
- Repair Needed
- Unknown
- Drop Point
- Helispot
- Landmark
- ⌚ Lookout
- ⊕ Spot Fire
- ⚠ Value at Risk
- Other
- Completed Line
- ▨ Completed Dozer Line
- - - Completed Hand Line
- - - - - Road as Completed Line
- / / / / / Line Break Completed
- ● ● ● ● Planned Secondary Line
- Access or Improved Road



Coordinate System: NAD 1983 UTM Zone 11N
Map Scale: 1:8,500, 1 inch = 708 feet

