




**Infrared Map**  
**8/19/2018**  
**Whale Butte Fire**  
**MT-FNF-000384**  
  
**Imagery Date:**  
**08/19/2018 0001hrs MDT**  
**Interpreted Acres: 251**



NAD83 UTM Zone 12



-  20180819\_0001\_Whale\_Butte\_HeatPerimeter
-  20180819\_0001\_Whale\_Butte\_IntenseHeat
-  20180819\_0001\_Whale\_Butte\_ScatteredHeat

IRIN: Mark\_Grupe@nps.gov