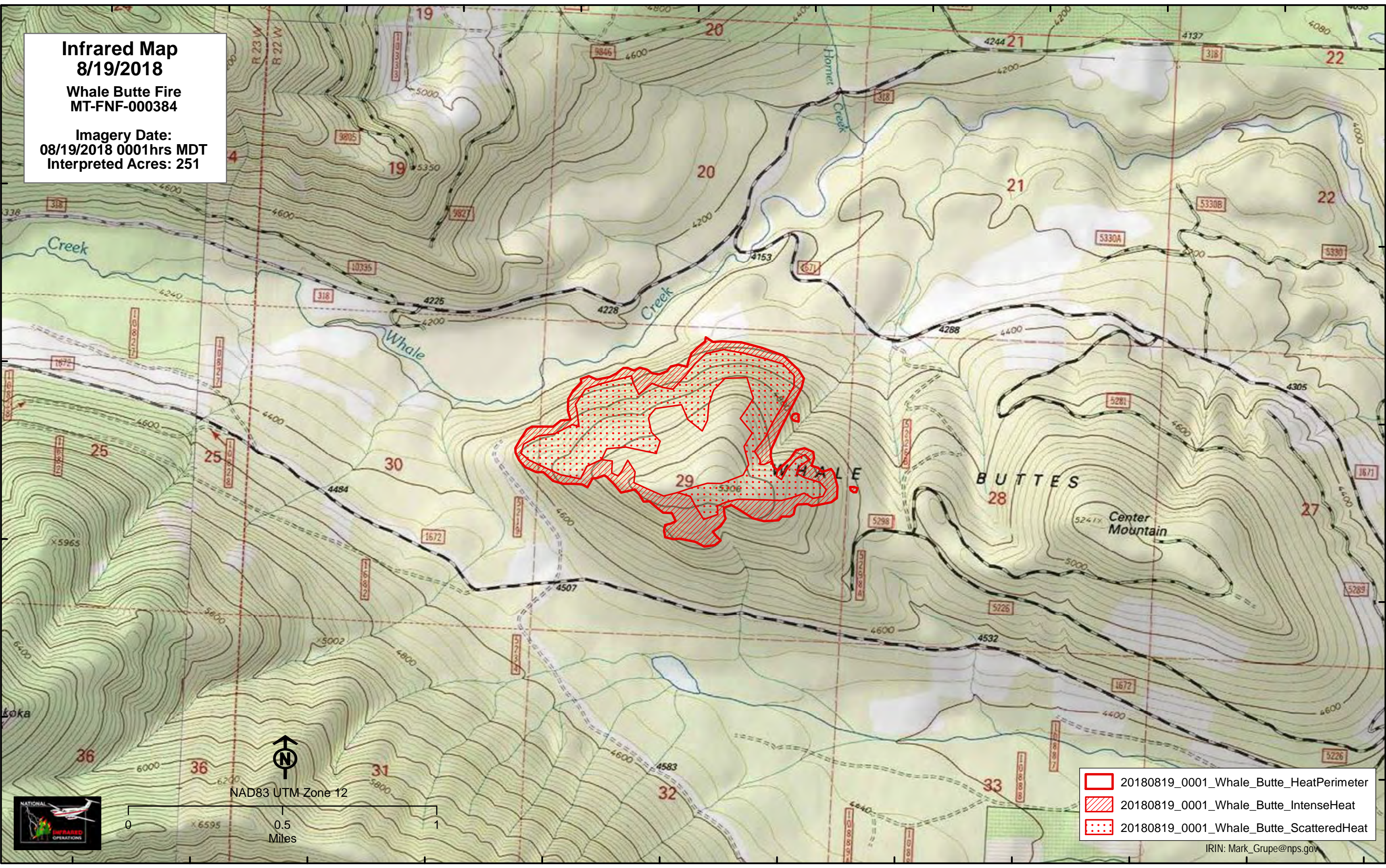





Infrared Map
8/19/2018
Whale Butte Fire
MT-FNF-000384

Imagery Date:
08/19/2018 0001hrs MDT
Interpreted Acres: 251



- 20180819_0001_Whale_Butte_HeatPerimeter
- 20180819_0001_Whale_Butte_IntenseHeat
- 20180819_0001_Whale_Butte_ScatteredHeat


 NAD83 UTM Zone 12

 0.5 Miles



IRIN: Mark_Grupe@nps.gov