

114°30'W 114°29.5'W 114°29'W 114°28.5'W 114°28'W 114°27.5'W 114°27'W 114°26.5'W 114°26'W

48°52'N

48°51.5'N

48°51'N

48°50.5'N

48°52'N


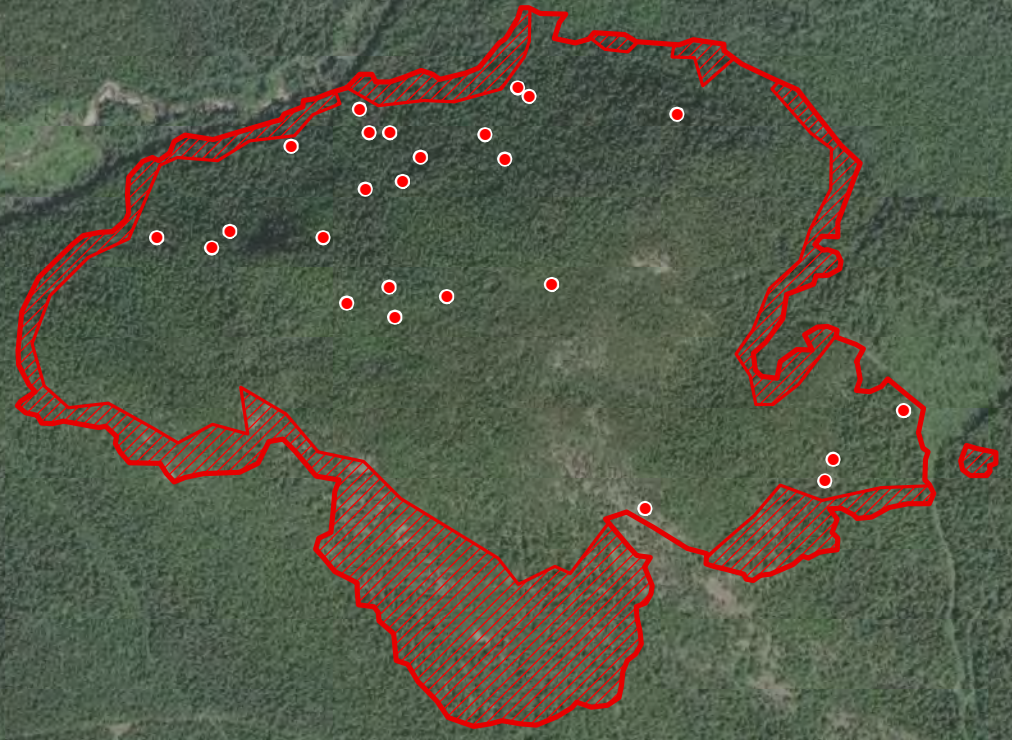
48°51.5'N

48°51'N

48°50.5'N




Infrared Map
8/22/2018
Whale Butte Fire
MT-FNF-000384

Imagery Date:
08/22/2018 0130hrs MDT
Interpreted Acres: 327



NAD83 UTM Zone 11



-  20180822_0130_Whale_Butte_HeatPerimeter
-  20180822_0130_Whale_Butte_IntenseHeat
-  20180822_0130_Whale_Butte_IsolatedHeat

IRIN: Mark_Grupe@nps.gov

114°30'W 114°29.5'W 114°29'W 114°28.5'W 114°28'W 114°27.5'W 114°27'W 114°26.5'W 114°26'W