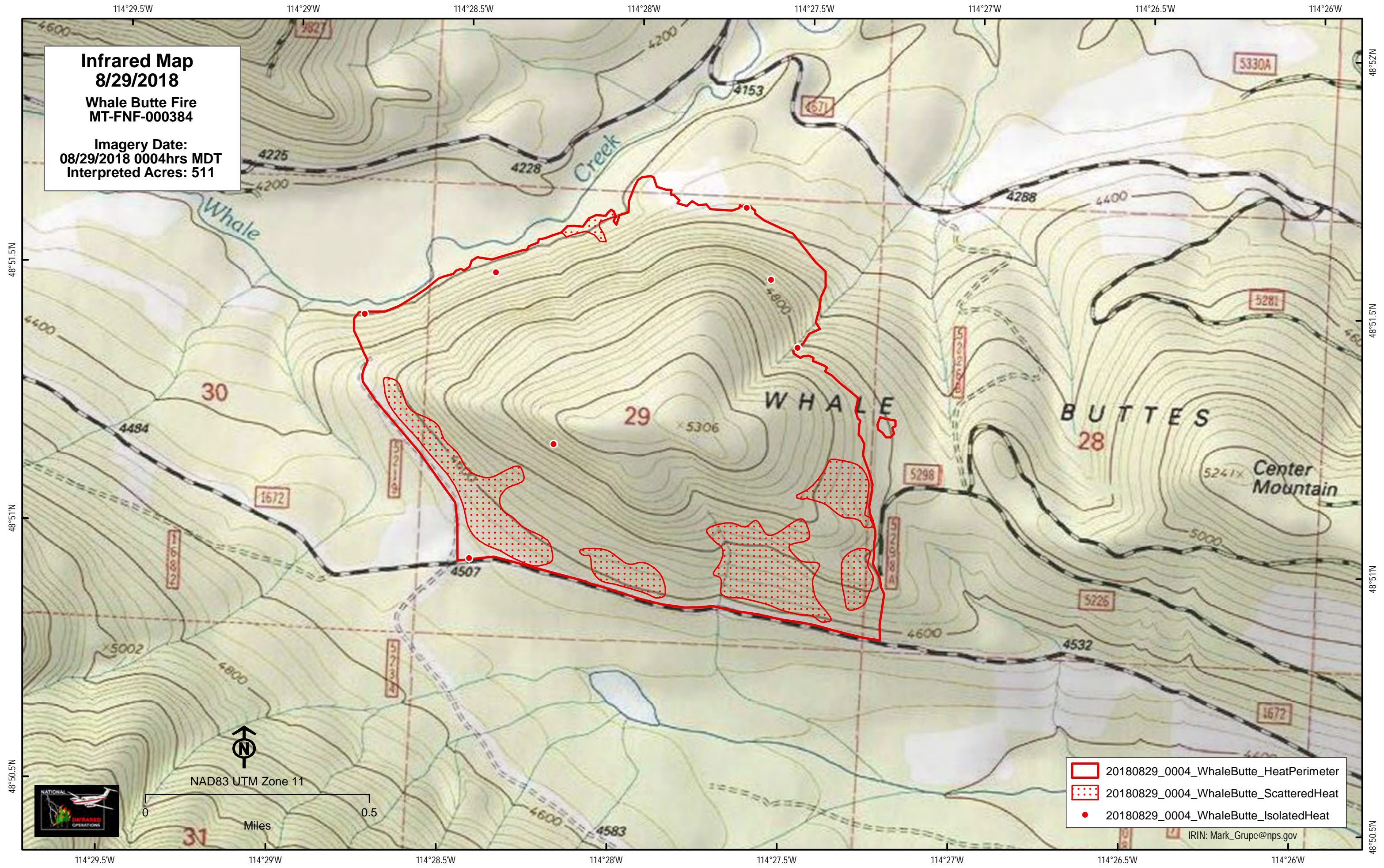





Infrared Map
8/29/2018
Whale Butte Fire
MT-FNF-000384


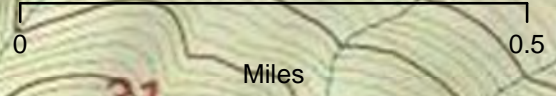
Imagery Date:
08/29/2018 0004hrs MDT
Interpreted Acres: 511



-  20180829_0004_WhaleButte_HeatPerimeter
-  20180829_0004_WhaleButte_ScatteredHeat
-  20180829_0004_WhaleButte_IsolatedHeat



NAD83 UTM Zone 11



IRIN: Mark_Grupe@nps.gov