

Whale Butte Incident MT-FNF-000384

Infrared Interpretation
Flight: 08/31/2018 23:28 MDT
Heat Perimeter: 515 Acres



48°51'30"N

48°51'07"N

48°50'30"N




48°52'0"N

48°51'30"N

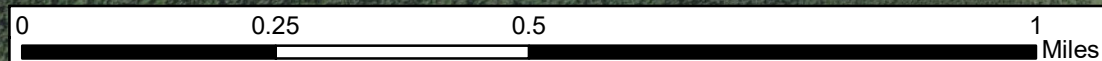
48°51'0"N

48°50'30"N

INFRARED LEGEND

-  Heat Perimeter
-  Scattered Heat
-  Isolated Heat Sources

UTM 11N, NAD 83
IRIN: Kurt Teuber



Source: Esri, DigitalGlobe, GeoEye, Earthstar Geographics, CNES/Airbus DS, USDA, USGS, AeroGRID, IGN, and the GIS User Community

