













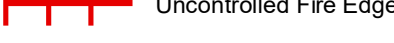

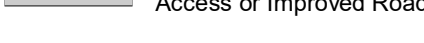
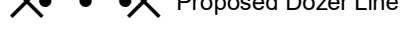

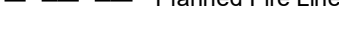
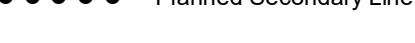
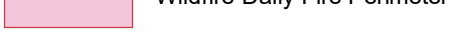

Whale Butte Fire

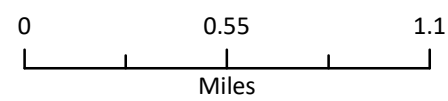
MT-FNF-000384

8/22/2018 Day

Approx 311 acres
8/20/18 @ 2117 hrs

OPS

-  Camp
-  Drop Point
-  Helispot
-  Lookout
-  Pump
-  Spot Fire
-  Water Source
-  Water Tank
-  Value at Risk
-  Other
-  Towns2013
-  Structures
-  Uncontrolled Fire Edge
-  Completed Dozer Line
-  Access or Improved Road
-  Proposed Dozer Line
-  Fire Break Planned or Incomplete
-  Planned Fire Line
-  Planned Secondary Line
-  Wildfire Daily Fire Perimeter
-  Value at Risk



Coordinate System: NAD 1983 UTM Zone 12N
Datum: North American 1983
Prepared by: mgrgreenup
8/21/2018 2349 hrs

