

Public Information

Overview
















Howe Ridge
MT-GNP-000369
10,323 Acres
8/22 0136 Hrs

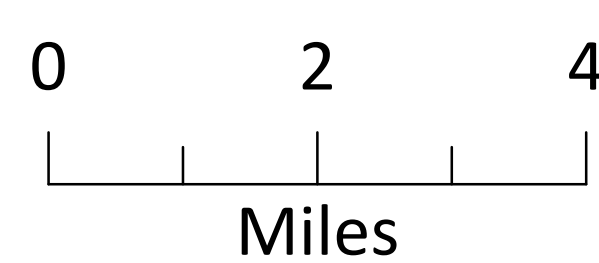

Paola Ridge
MT-FNF-000374
578 Acres
8/22 0142 Hrs

Coal Ridge
MT-FNF-000377
280 Acres
8/22 0125 Hrs

Whale Butte
MT-FNF-000384
327 Acres
8/22 0130 Hrs

8/23/2018 Day

-  Wildfire Daily Fire Perimeter
-  Closure Area
-  Bureau of Indian Affairs
-  Forest Service
-  National Park Service
-  Other
-  Private
-  State
-  US Highway
-  State Highway
-  Major Route
-  North Fork Road
-  Other Road
-  Trail
-  Continental Divide Trail



Coordinate System: NAD 1983 UTM Zone 12N
Datum: North American 1983
Prepared by: Admin
8/22/2018 2337 hrs

