




















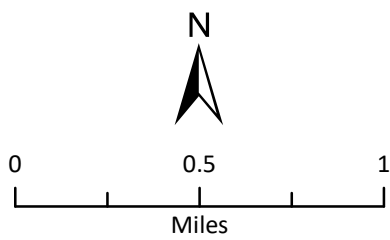


# Whale Butte

MT-FNF-000384  
 8/24/2018 Day  
 Approx 351 acres  
 8/22/18 @ 2140 hrs

## OPS

-  Camp
-  Drop Point
-  Helispot
-  Lookout
-  Pump
-  Spot Fire
-  Water Source
-  Water Tank
-  Value at Risk
-  Other
-  Towns
-  Structures
-  Uncontrolled Fire Edge
-  Completed Dozer Line
-  Access or Improved Road
-  Proposed Dozer Line
-  Fire Break Planned or Incomplete
-  Planned Fire Line
-  Planned Secondary Line
-  Wildfire Daily Fire Perimeter
-  Value at Risk



Coordinate System: NAD 1983 UTM Zone 12N  
 Datum: North American 1983  
 Prepared by: KGaiz  
 8/23/2018 2147 hrs

