

















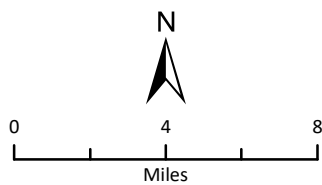


Whale Butte MT-FNF-384 Approx 351 acres 8/22 2140hrs	Coal Ridge MT-FNF-377 Approx 280 acres 8/22 2140hrs
Howe Ridge MT-GNP-369 Approx 10,802 acres 8/22 2134hrs	Paola Ridge MT-FNF-374 Approx 598 acres 8/22 2129hrs

Pilot Map

08/24/2018 Day

-  Airstrip or Airport
-  Dip Site
-  Helibase
-  Helispot
-  Incident Command Post
-  Repeater
-  Water Source
-  Water Tank
-  Division Break
-  Branch Break
-  Uncontrolled Fire Edge
-  Completed Line
-  Temporary Flight Restriction
-  Wildfire Daily Fire Perimeter
-  Value at Risk
-  Retardant Avoidance Area
-  Waterbody
-  Streams



Coordinate System: NAD 1983 UTM Zone 12N
Datum: North American 1983
Prepared by: Admin
8/23/2018 2244 hrs

