

Public Information

Overview

Howe Ridge

MT-GNP-000369

10,802 Acres

8/22 2134 Hrs

Paola Ridge

MT-FNF-000374

598 Acres

8/22 2129 Hrs

Coal Ridge

MT-FNF-000377

280 Acres

8/22 2140 Hrs










Whale Butte

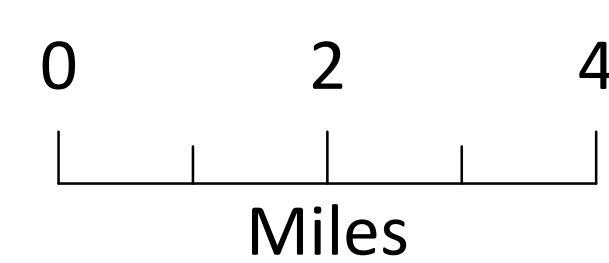
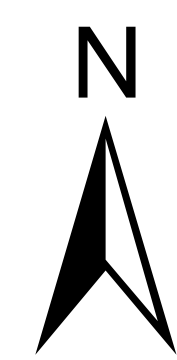
MT-FNF-000384

351 Acres

8/22 2140 Hrs

8/24/2018 Day

-  Wildfire Daily Fire Perimeter
-  Closure Area
-  Bureau of Indian Affairs
-  Forest Service
-  National Park Service
-  Other
-  Private
-  State
-  Streets



Coordinate System: NAD 1983 UTM Zone 12N
Datum: North American 1983
Prepared by: Admin
8/23/2018 2:52 hrs

