

Public Information

Overview

Howe Ridge

MT-GNP-000369

11,519 Acres

8/24 0127 Hrs

Paola Ridge

MT-FNF-000374

645 Acres

8/24 0135 Hrs

Coal Ridge

MT-FNF-000377

280 Acres

8/24 0118 Hrs










Whale Butte

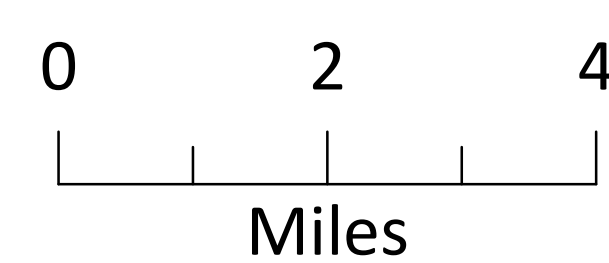
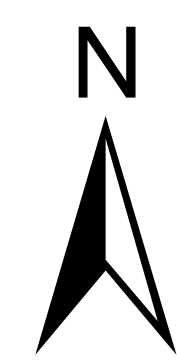
MT-FNF-000384

388 Acres

8/24 0118 Hrs

8/25/2018 Day

-  Wildfire Daily Fire Perimeter
-  Closure Area
-  Bureau of Indian Affairs
-  Forest Service
-  National Park Service
-  Other
-  Private
-  State
-  Streets



Coordinate System: NAD 1983 UTM Zone 12N
Datum: North American 1983
Prepared by: Admin
8/24/2018 2:03 hrs

